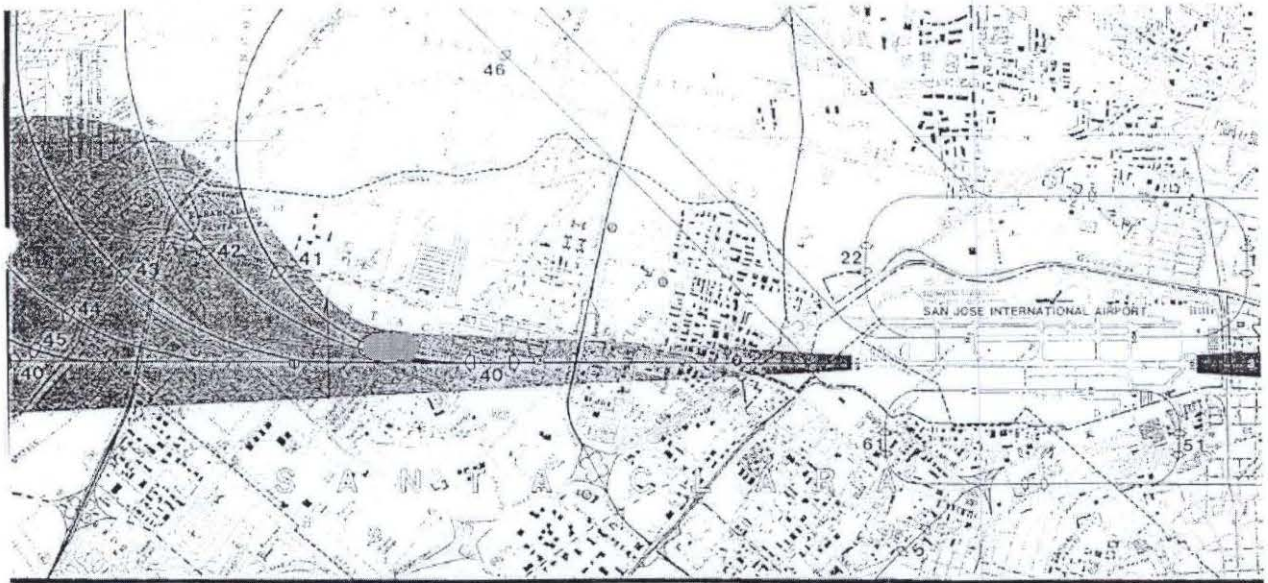




5/6/08

11A

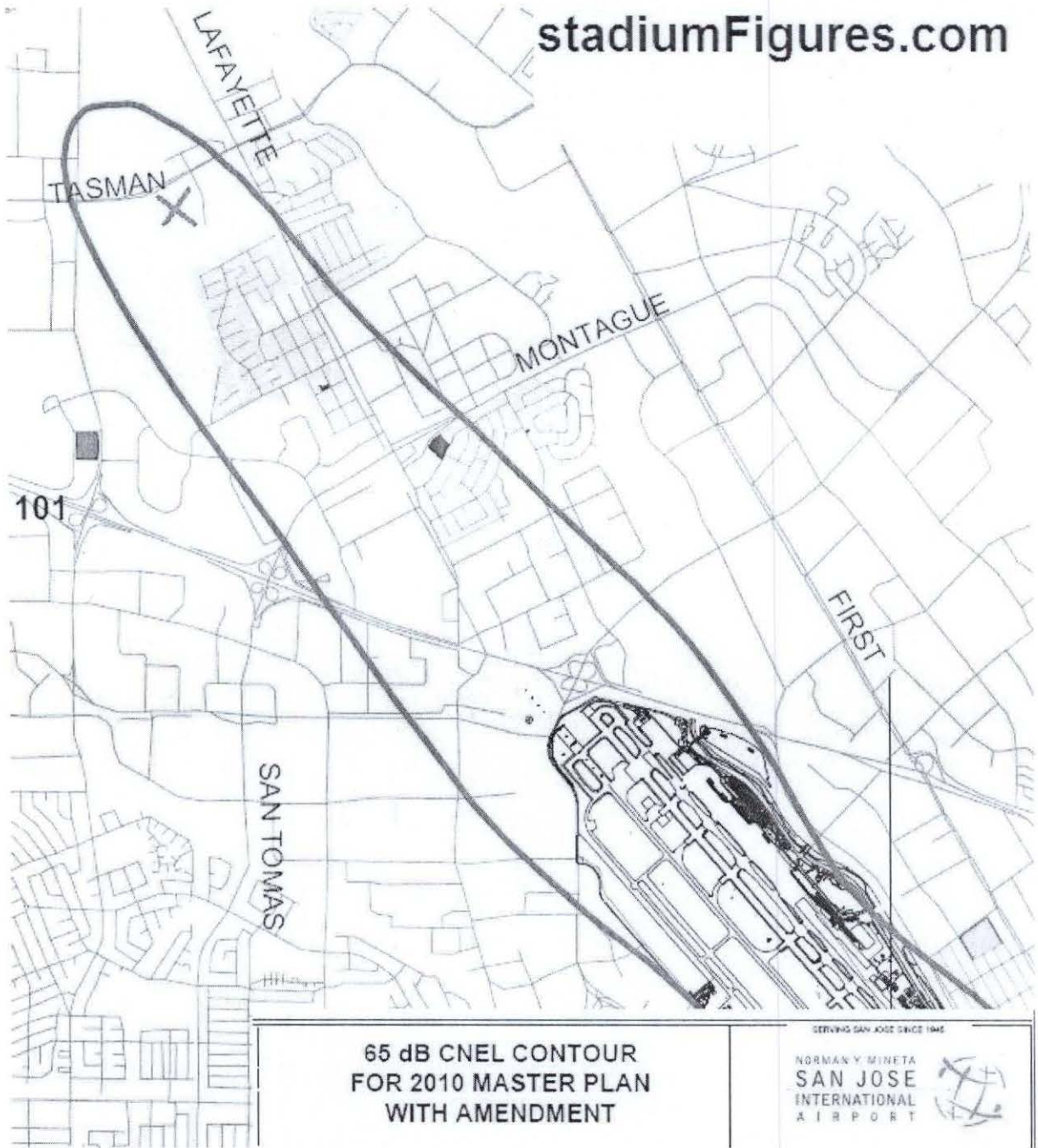
StadiumFigures.com

The Proposed Stadium is...

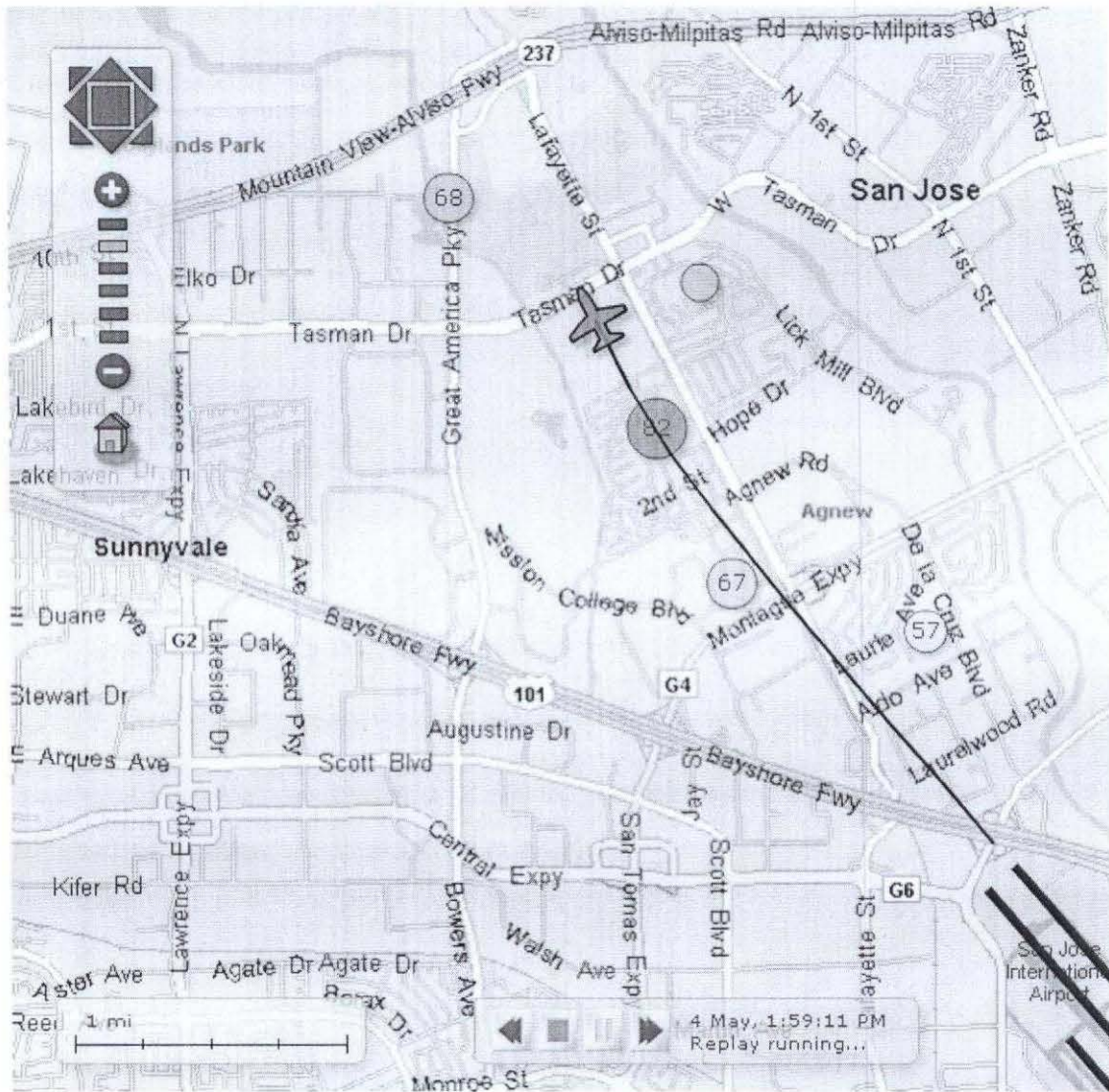


SAN JOSE INTERNATIONAL AIRPORT FAR PART 150 AIRPORT NOISE COMPATIBILITY PROGRAM CITY OF SAN JOSE, CALIFORNIA AIRPORT DEPARTMENT PLANNING DEPARTMENT McCLINTOCK, BECKER & ASSOCIATES	LEGEND --- COMMUNITY BOUNDARY --- AIRPORT PROPERTY LINE --- TURNED AIRCRAFT FLIGHT TRACKS --- PARALLEL AIRCRAFT FLIGHT TRACKS ○ PAVEMENT MONITORING SITE	AREA SUBJECT TO LOW ALTITUDE OVERFLIGHT BY TURBOJET AIRCRAFT 	SCALE  SCALE IN FEET
---	--	--	--

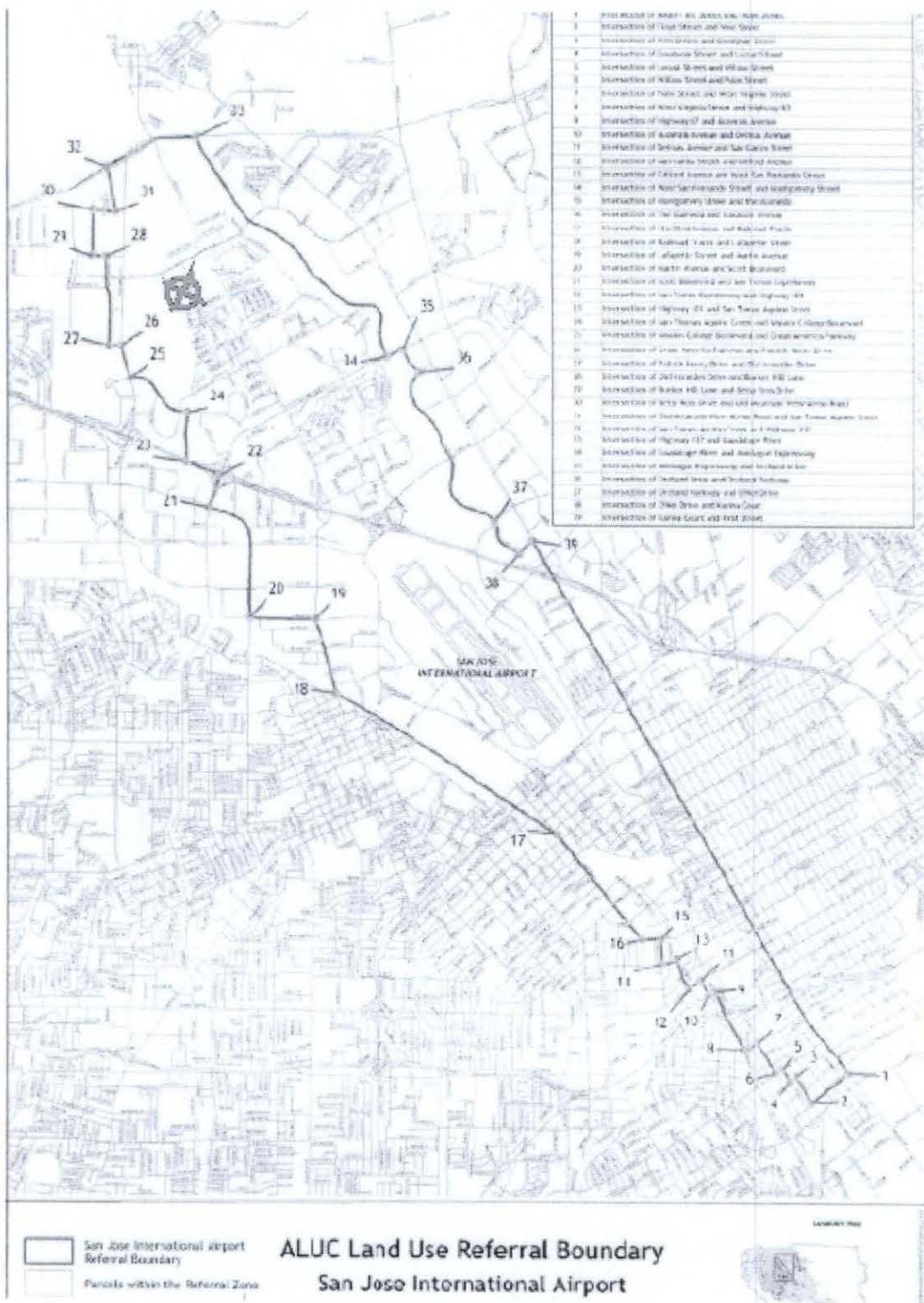
.....in the flightpath.



.....in the noise contour.



...surrounded by noise monitoring stations.



.....requires ALUC review.

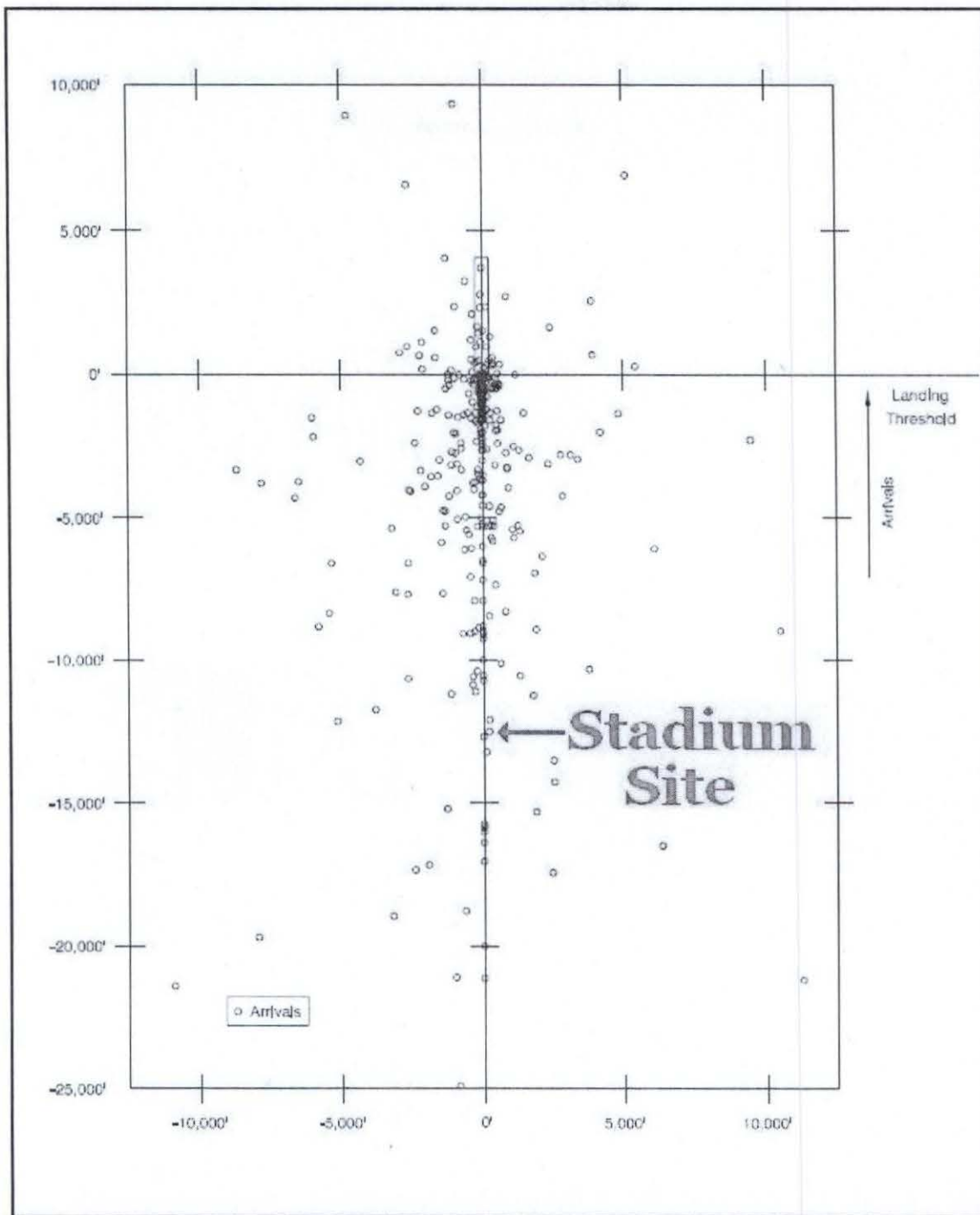


EXHIBIT F-1
Arrival Accidents

F-2

California Airport Land Use Planning Handbook (January 2002)

....unsafe for high density use.

Generalized Land Use	Max. Intermittent Noise (dBA)
Residential:	
1. Living areas	55
2. Sleeping areas	40
Educational/Cultural Facilities:	
1. Concert Hall	25
2. Legitimate Theater	30
3. School Auditorium	35
4. Classroom	55
5. School Laboratory	60
6. Church Sanctuaries	45
7. Library	65
Recreational Facilities:	
1. Movie Theater	45
2. Sports Arena	75
3. Bowling Alley	75
Commercial Uses:	
1. Hotel/Motel Sleeping Areas	40
2. Hospital Sleeping Areas	40
3. Executive Office/Conf. Rms.	55
4. Staff Offices	60
5. Sales/Secretarial Offices	65
6. Restaurants	65
7. Markets/Retail Stores	65
Heavy or Light Industrial Facilities:	
1. Office Areas - See Commercial	
2. Labs	60
3. Machine Shop	75
4. Construction or Assembly	75

....incompatible.