

EXHIBIT H

**LEGAL DESCRIPTION  
FOR: SOCCER PARK OVERSWING AREA**

All that certain real property situate in the City of Santa Clara, County of Santa Clara, State of California, being a portion of Lot 2 as shown on that certain Map entitled "Tract No. 10118", filed for record on March 23, 2012 in Book 851 of Maps, at Pages 29-34, Santa Clara County Records, being more particularly described as follows:

Being a twenty (20.00) foot strip of land, lying easterly of the westerly line of said Lot 2, and said westerly line being more particularly described as follows:

Beginning at the most southerly corner of said Lot 2;

Thence along the westerly line of said Lot 2 the following eight (8) courses and distances:

1. North 28°28'52" West, 118.11 feet;
2. South 61°31'08" West, 30.00 feet;
3. Along a curve to the right having a radius of 8.00 feet, through a central angle of 90°00'00" for an arc distance of 12.57 feet;
4. North 28°28'52" West, 116.34 feet;
5. Along a curve to the left having a radius of 560.00 feet, through a central angle of 09°11'10" for an arc distance of 89.78 feet to a point of reverse curvature;
6. Along a curve to the right having a radius of 540.00 feet, through a central angle of 06°29'12" for an arc distance of 61.14 feet;
7. North 31°10'50" West, 153.20 feet;
1. Along a curve to the right having a radius of 40.00 feet, through a central angle of 90°54'47" for an arc distance of 63.47 feet to a point on the southeasterly line of Tasman Drive as shown on said Tract Map, and said point also being the Point of Termination.


As shown on "SHEET 2" attached hereto and by this reference made a part hereof.

**Legal Description prepared by Kier & Wright, Civil Engineers & Surveyors, Inc.**

Date

3-25-12

  
Ryan M. Amaya LS 8134



TASMAN DR

CURVE TABLE:

CURVE	RADIUS	DELTA	LENGTH
C1	8.00'	90°00'00"	12.57'
C2	560.00'	09°11'10"	89.78'
C3	540.00'	06°29'12"	61.14'
C4	40.00'	90°54'47"	63.47'

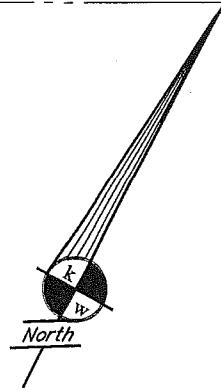

LINE TABLE:

LINE	BEARING	DISTANCE
L1	N 28°28'52" W	118.11'
L2	S 61°31'08" W	30.00'
L3	N 28°28'52" W	116.34'
L4	N 31°10'50" W	153.20'

LOT 1  
(851 M 29-34)

LOT 2  
(851 M 29-34)

LOT 3  
(851 M 29-34)



PLAT TO ACCOMPANY LEGAL DESCRIPTION  
FOR: SOCCER PARK OVERSWING AREA

SANTA CLARA

CALIFORNIA

EXHIBIT



**KIER & WRIGHT**  
CIVIL ENGINEERS & SURVEYORS, INC.  
3350 Scott Boulevard, Building 22 (408) 727 6665  
Santa Clara, California 95054 fax (408) 727 5641

DATE	MAR. 2012
SCALE	1" = 150'
DR. BY	SB
JOB	A07216-5
SHEET NO.	2 OF 2