









# City of Santa Clara Council District Plan Recommended by the Ad-Hoc Advisory Districting Committee April 12, 2018

*Boundaries follow centerlines of  
El Camino Real and Lawrence Expressway.*

**LEGEND**

-  Recommended Plan
-  Park
-  School
-  Highway/Freeway
-  Major Road
-  Railroad
-  River/Stream
-  Street Centerline

