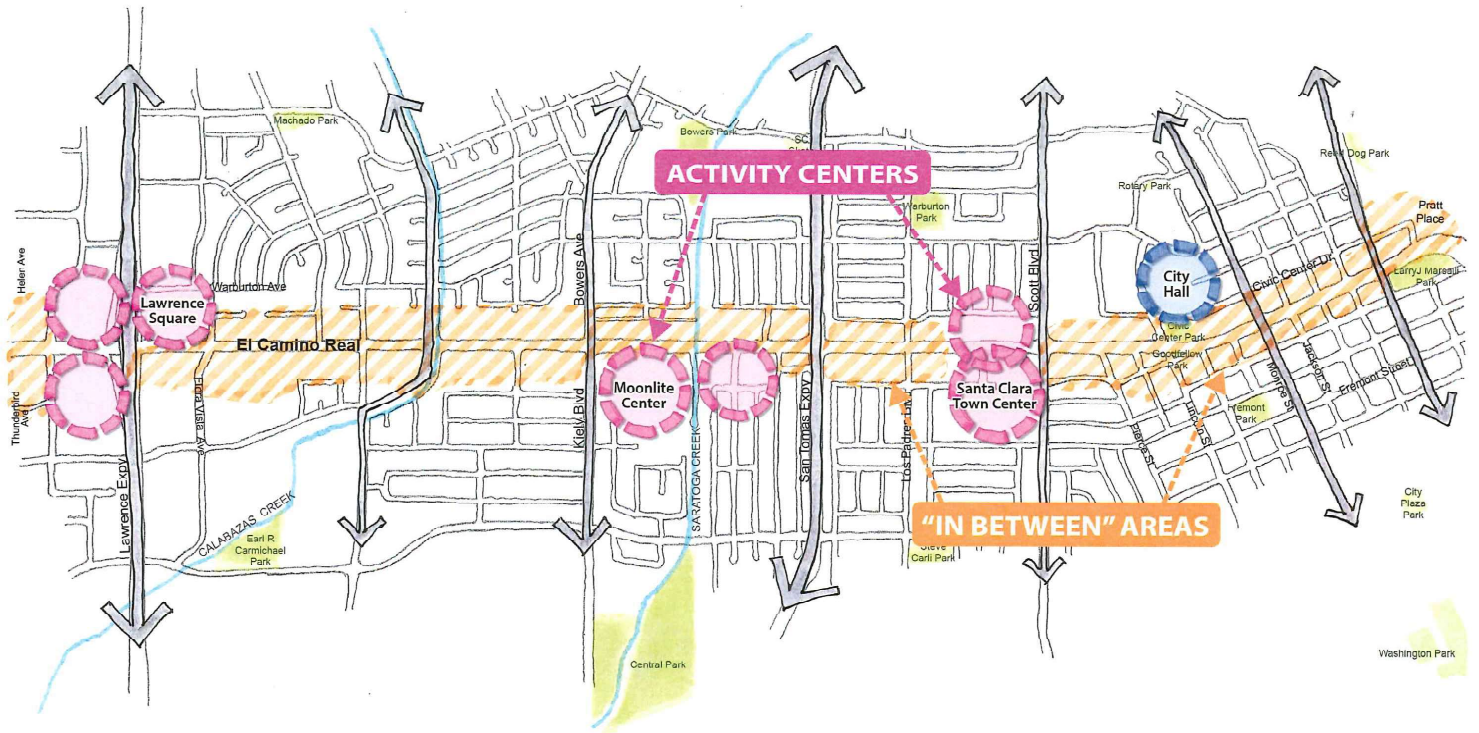
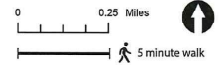


LAND USE FRAMEWORK



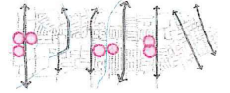
Legend

-  Civic Activity Center
-  Activity Center
-  "In-Between" Areas
-  Major Connections
-  Creeks
-  Parks
-  Parcels



EL CAMINO REAL SPECIFIC PLAN

LAND USE ALTERNATIVES: ACTIVITY CENTERS



DIRECTIONS: Place **ONE** sticky dot next to your preferred alternative for activity centers along ECR.

<p>1</p> <ul style="list-style-type: none"> • 1-story retail • Surface parking • Minor public space enhancements • Minimal potential to fund community benefits 	Buildings	Open Space	<p>Place sticky dot here</p>

Do you have any other comments on these land use alternatives for activity centers?

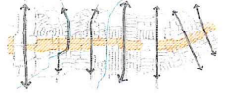
<p>2</p> <ul style="list-style-type: none"> • Retail (1-story or ground floor) • 4-5-story multifamily housing (retail optional) • Less surface parking • Some public space • Moderate potential to fund community benefits 	Buildings	Open Space	<p>Place sticky dot here</p>

<p>3</p> <ul style="list-style-type: none"> • Retail (1-story or ground floor) • 5-7-story multifamily housing (retail optional) • Structured parking • More public space • Significant potential to fund community benefits 	Buildings	Open Space	<p>Place sticky dot here</p>

Do you have any comments on the future of Civic Center?

EL CAMINO REAL SPECIFIC PLAN

LAND USE ALTERNATIVES: "IN-BETWEEN" AREAS



DIRECTIONS: Place **ONE** sticky dot next to your preferred alternative for "in-between" areas along ECR.

1

- Retail allowed & encouraged
- Housing up to 3 stories allowed

Place sticky dot here

2

- Retail allowed & encouraged
- 3-4 story housing allowed

Place sticky dot here

3

- Retail allowed & encouraged
- 4-6 story housing allowed

Place sticky dot here

Do you have any other comments on these land use alternatives for "in-between" areas?