





City of Santa Clara
Independent Redistricting Commission
February 7, 2022
Neighborhood Maps
Plans 1, 2, 3, 4, 5, 6, 7, 8b, 9, 10

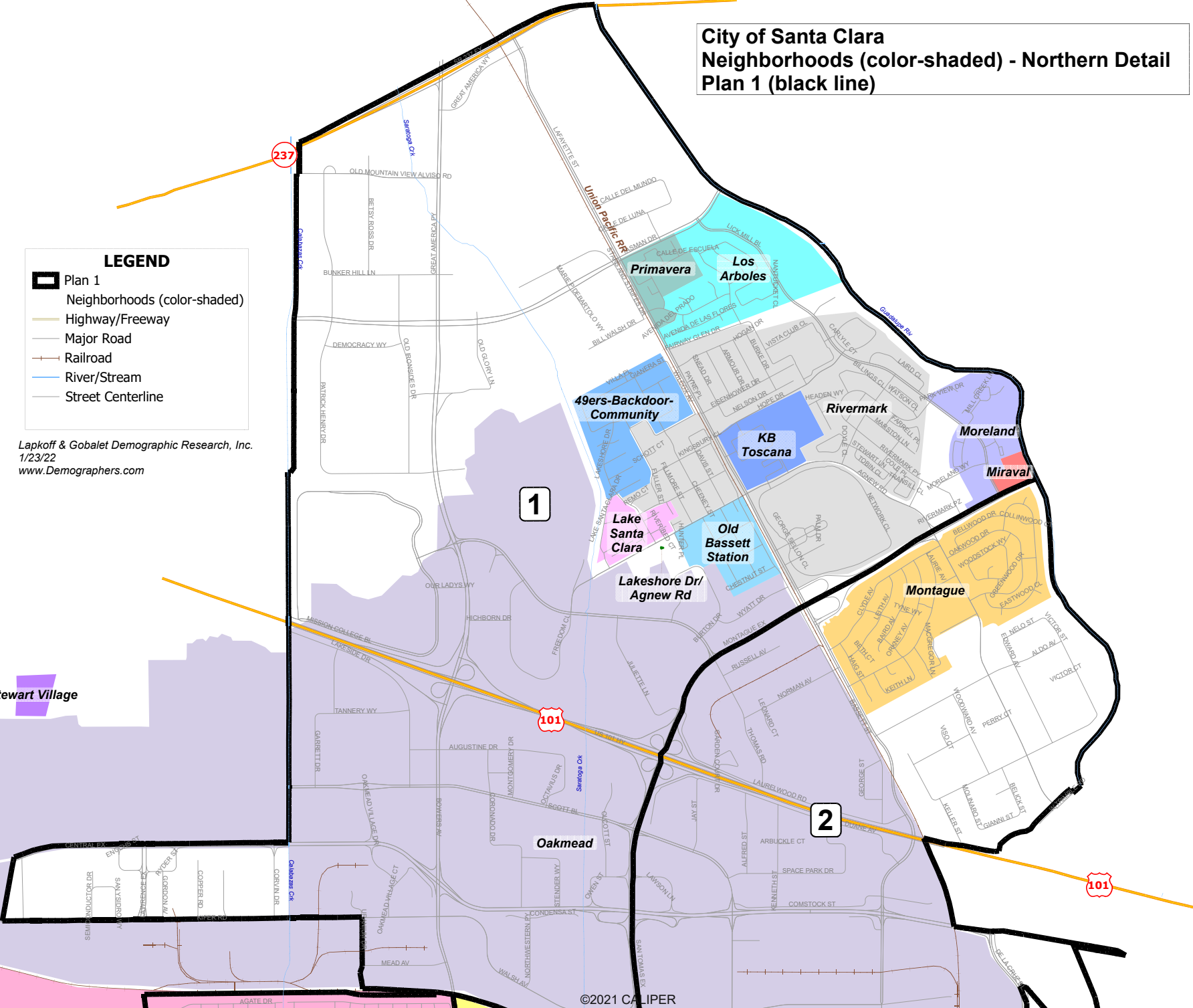
Lapkoff & Gobalet Demographic Research, Inc.

**City of Santa Clara
Neighborhoods (color-shaded) - Northern Detail
Plan 1 (black line)**

LEGEND

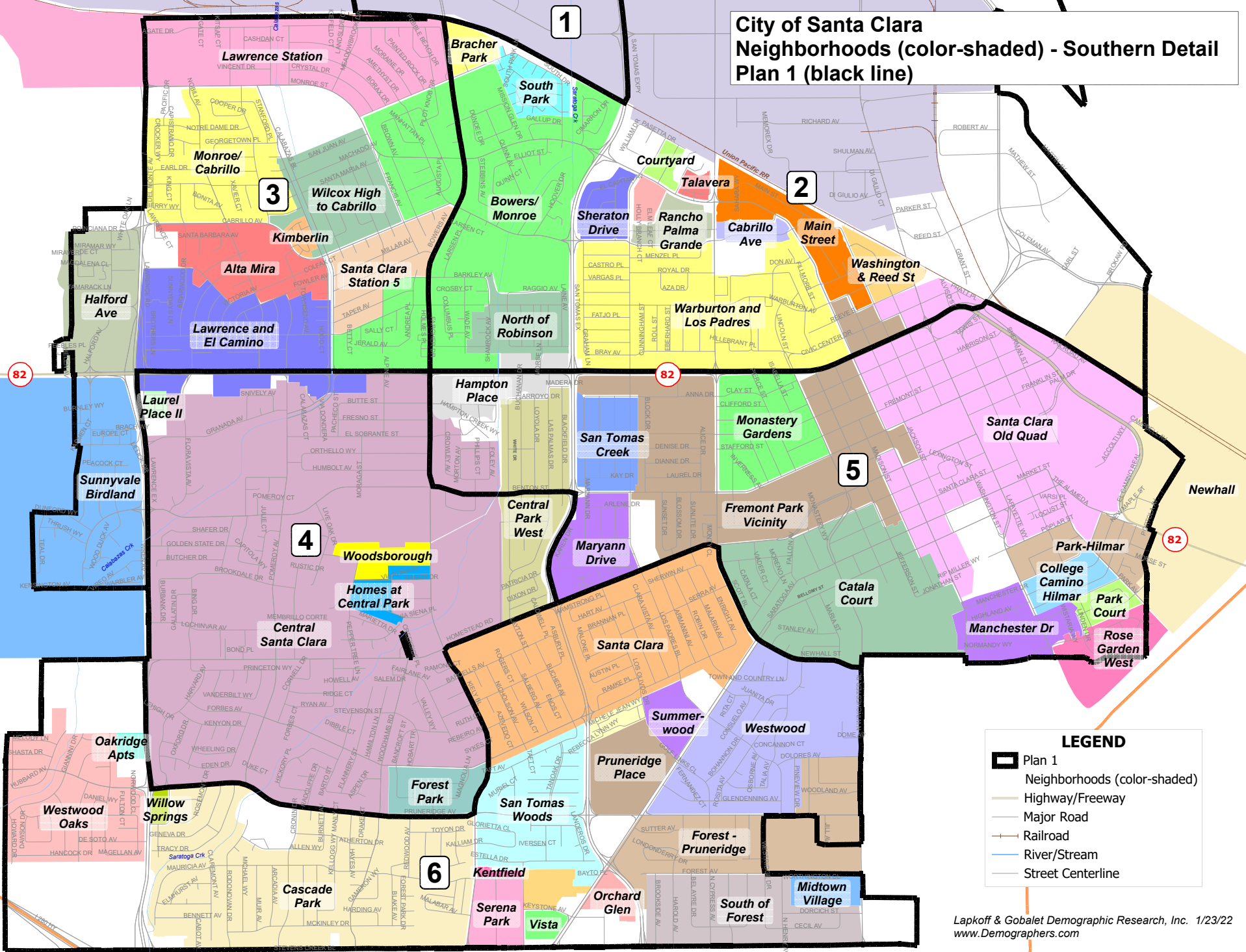
-  Plan 1
-  Neighborhoods (color-shaded)
-  Highway/Freeway
-  Major Road
-  Railroad
-  River/Stream
-  Street Centerline

Lapkoff & Gobalet Demographic Research, Inc.
1/23/22
www.Demographers.com



Stewart Village

City of Santa Clara Neighborhoods (color-shaded) - Southern Detail Plan 1 (black line)



LEGEND

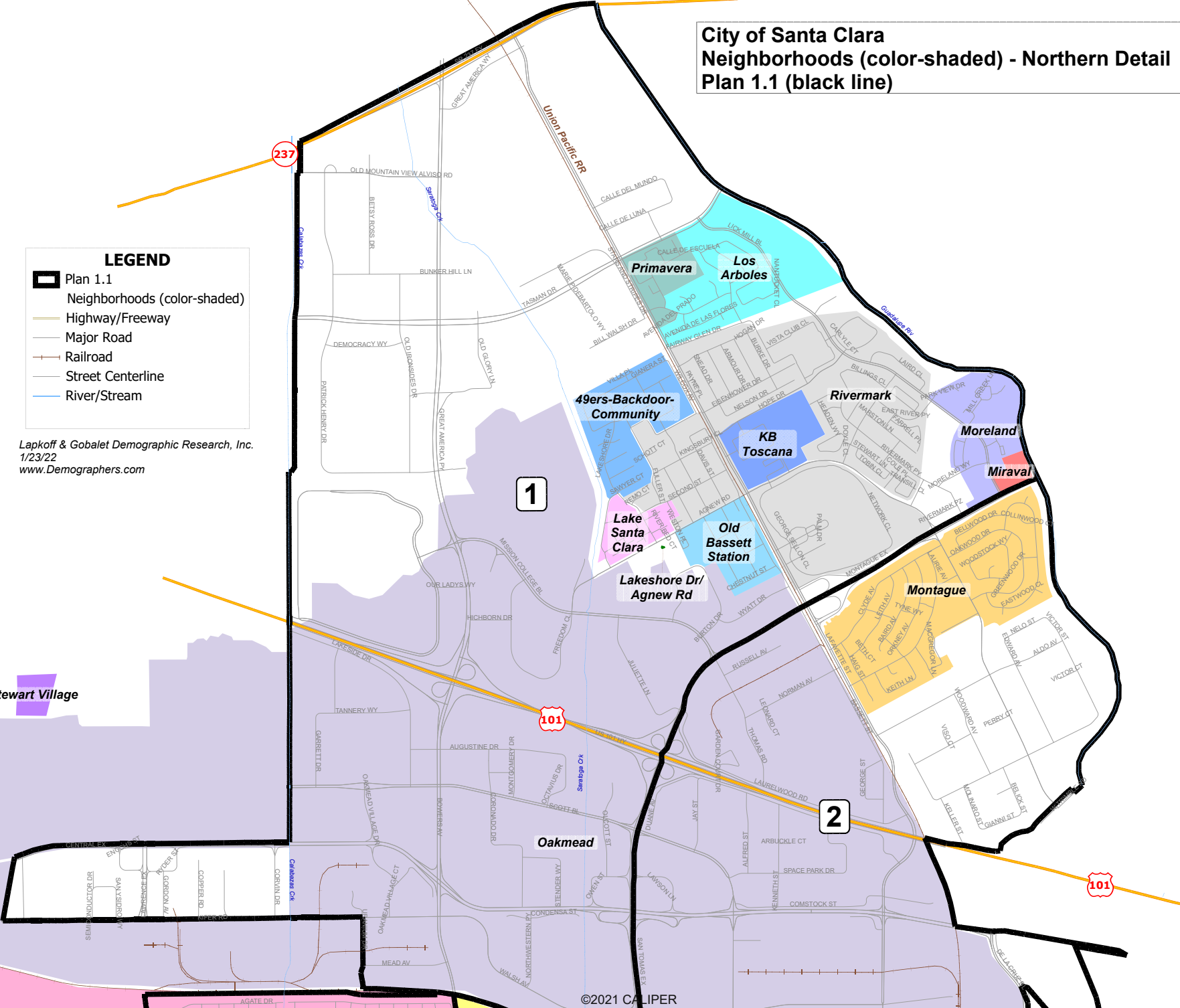
- Plan 1
- Neighborhoods (color-shaded)
- Highway/Freeway
- Major Road
- Railroad
- River/Stream
- Street Centerline

**City of Santa Clara
Neighborhoods (color-shaded) - Northern Detail
Plan 1.1 (black line)**

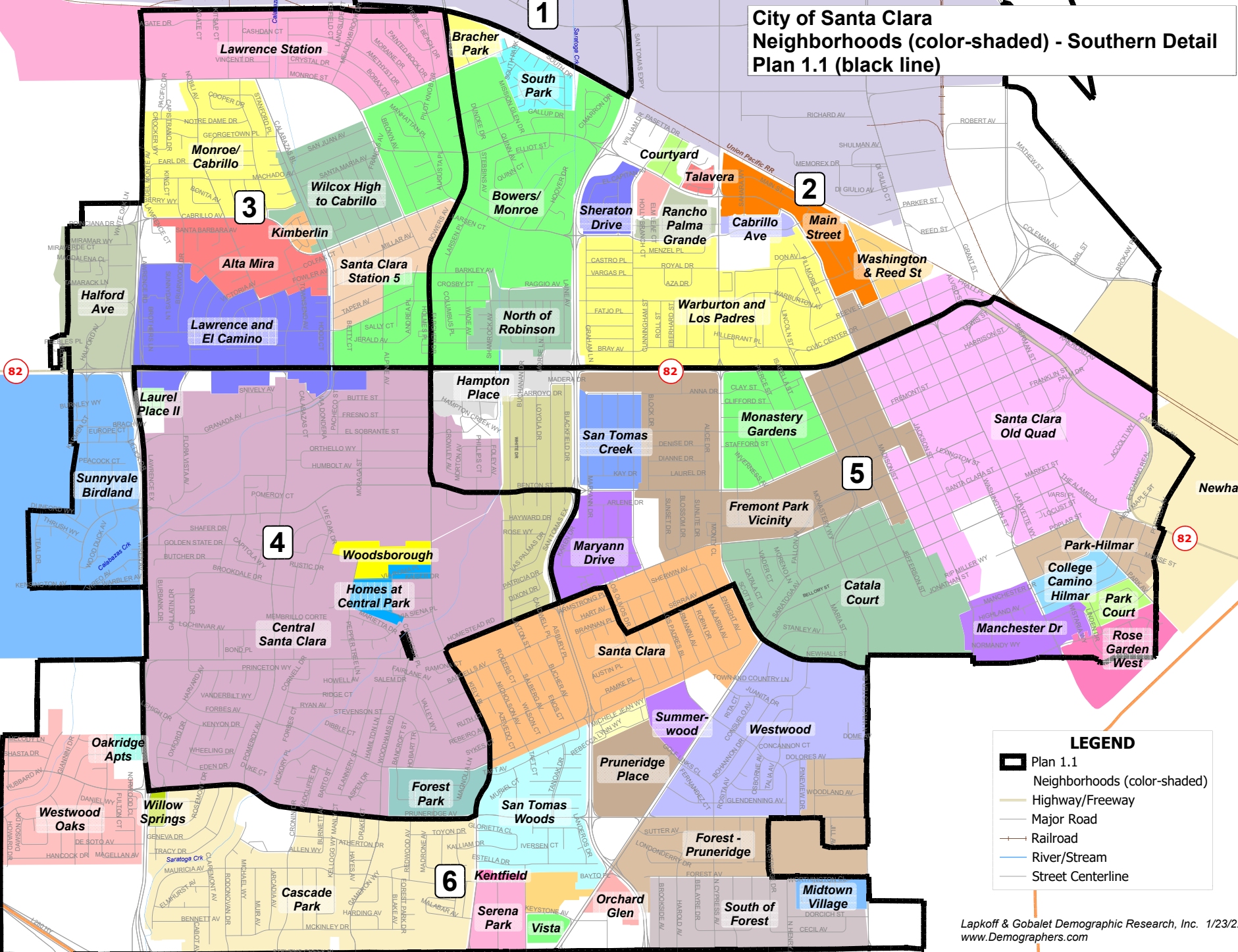
LEGEND

-  Plan 1.1
-  Neighborhoods (color-shaded)
-  Highway/Freeway
-  Major Road
-  Railroad
-  Street Centerline
-  River/Stream

Lapkoff & Gobalet Demographic Research, Inc.
1/23/22
www.Demographers.com



**City of Santa Clara
Neighborhoods (color-shaded) - Southern Detail
Plan 1.1 (black line)**



LEGEND

- Plan 1.1
- Neighborhoods (color-shaded)
- Highway/Freeway
- Major Road
- Railroad
- River/Stream
- Street Centerline

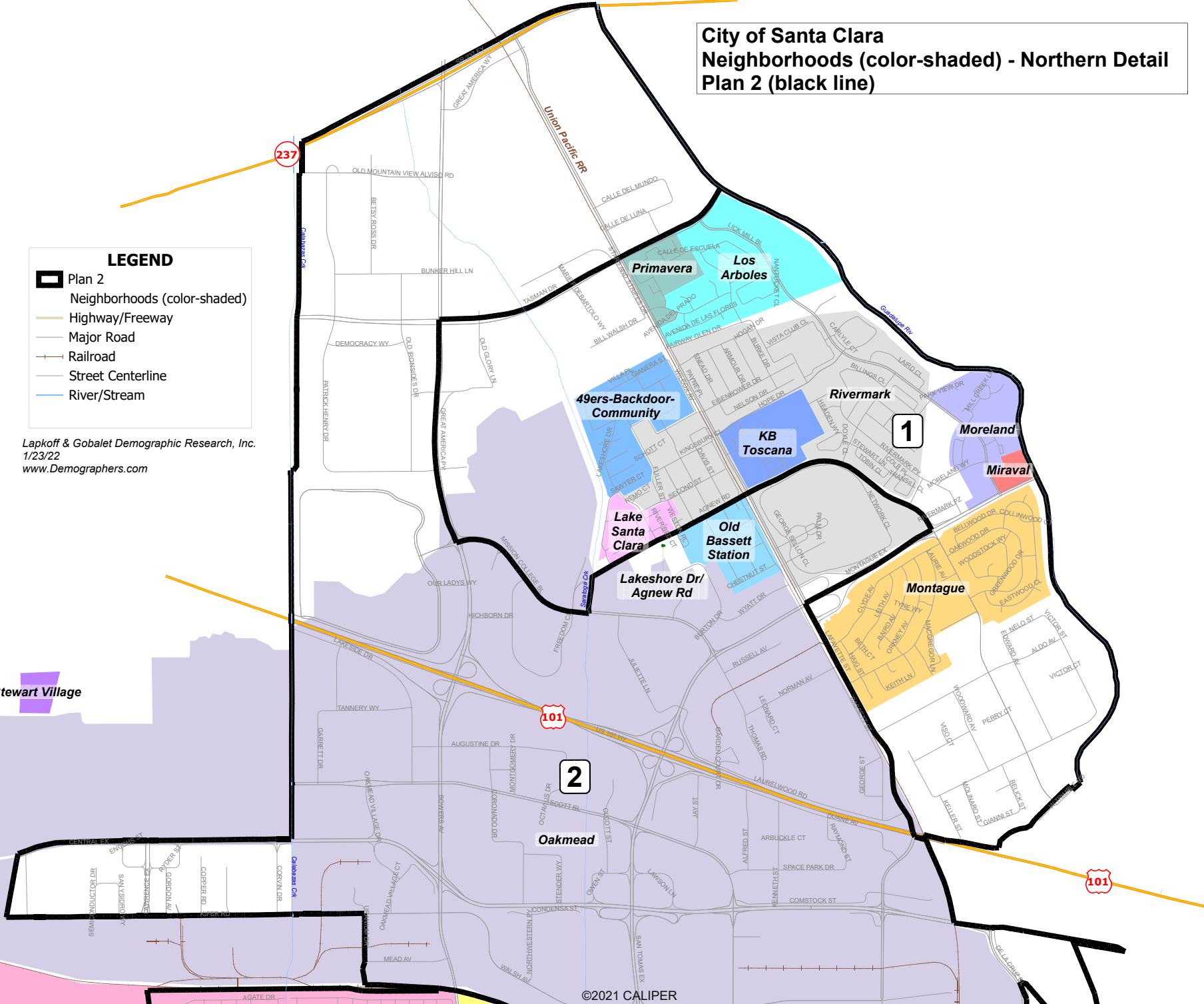
**City of Santa Clara
Neighborhoods (color-shaded) - Northern Detail
Plan 2 (black line)**

LEGEND

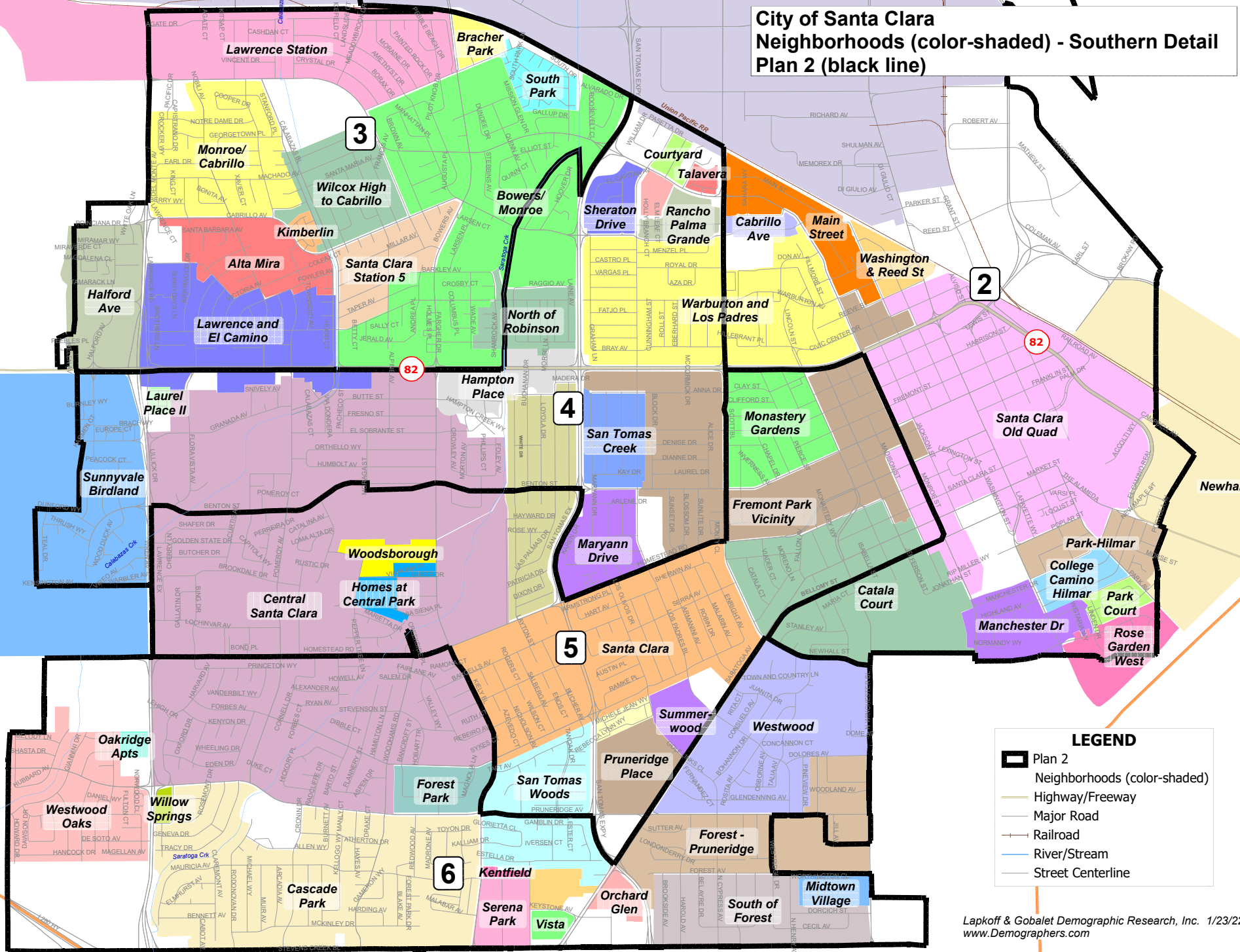
-  Plan 2
-  Neighborhoods (color-shaded)
-  Highway/Freeway
-  Major Road
-  Railroad
-  Street Centerline
-  River/Stream

Lapkoff & Gobalet Demographic Research, Inc.
1/23/22
www.Demographers.com

Stewart Village



City of Santa Clara Neighborhoods (color-shaded) - Southern Detail Plan 2 (black line)










LEGEND

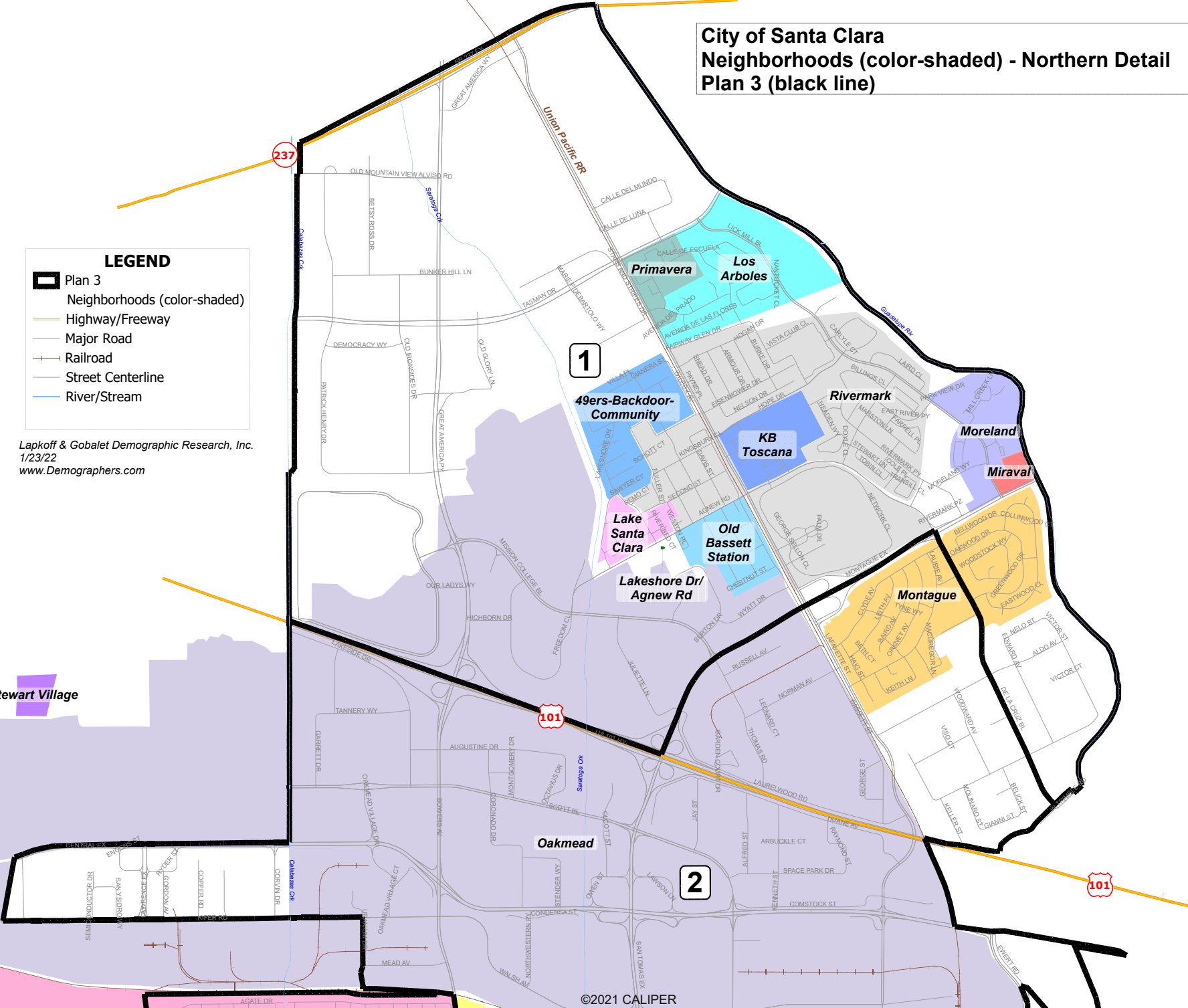
- Plan 2
- Neighborhoods (color-shaded)
- Highway/Freeway
- Major Road
- Railroad
- River/Stream
- Street Centerline

**City of Santa Clara
Neighborhoods (color-shaded) - Northern Detail
Plan 3 (black line)**

LEGEND

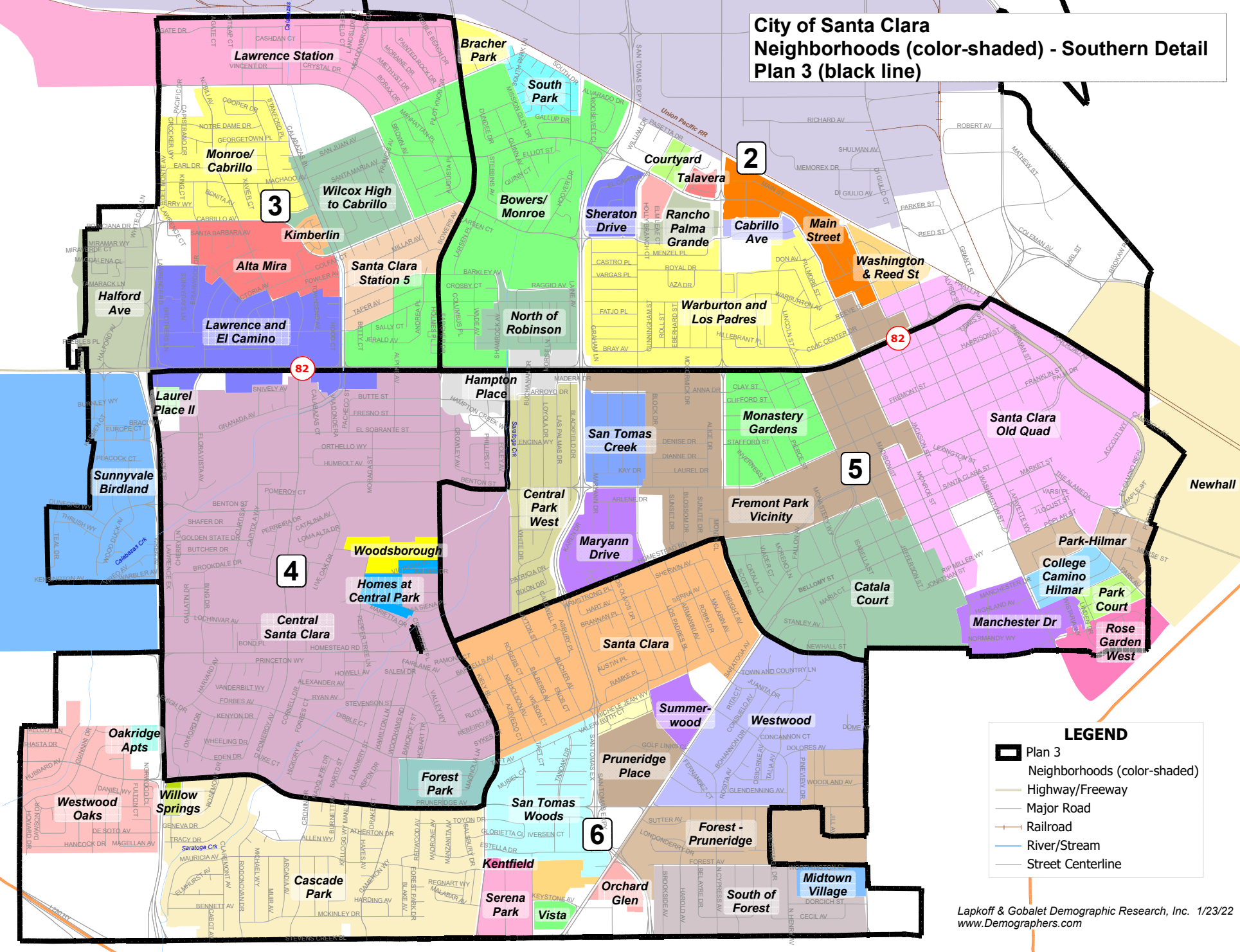
-  Plan 3
-  Neighborhoods (color-shaded)
-  Highway/Freeway
-  Major Road
-  Railroad
-  Street Centerline
-  River/Stream

Lapkoff & Gobalet Demographic Research, Inc.
1/23/22
www.Demographers.com



Stewart Village

City of Santa Clara Neighborhoods (color-shaded) - Southern Detail Plan 3 (black line)



LEGEND

- Plan 3
- Neighborhoods (color-shaded)
- Highway/Freeway
- Major Road
- Railroad
- River/Stream
- Street Centerline

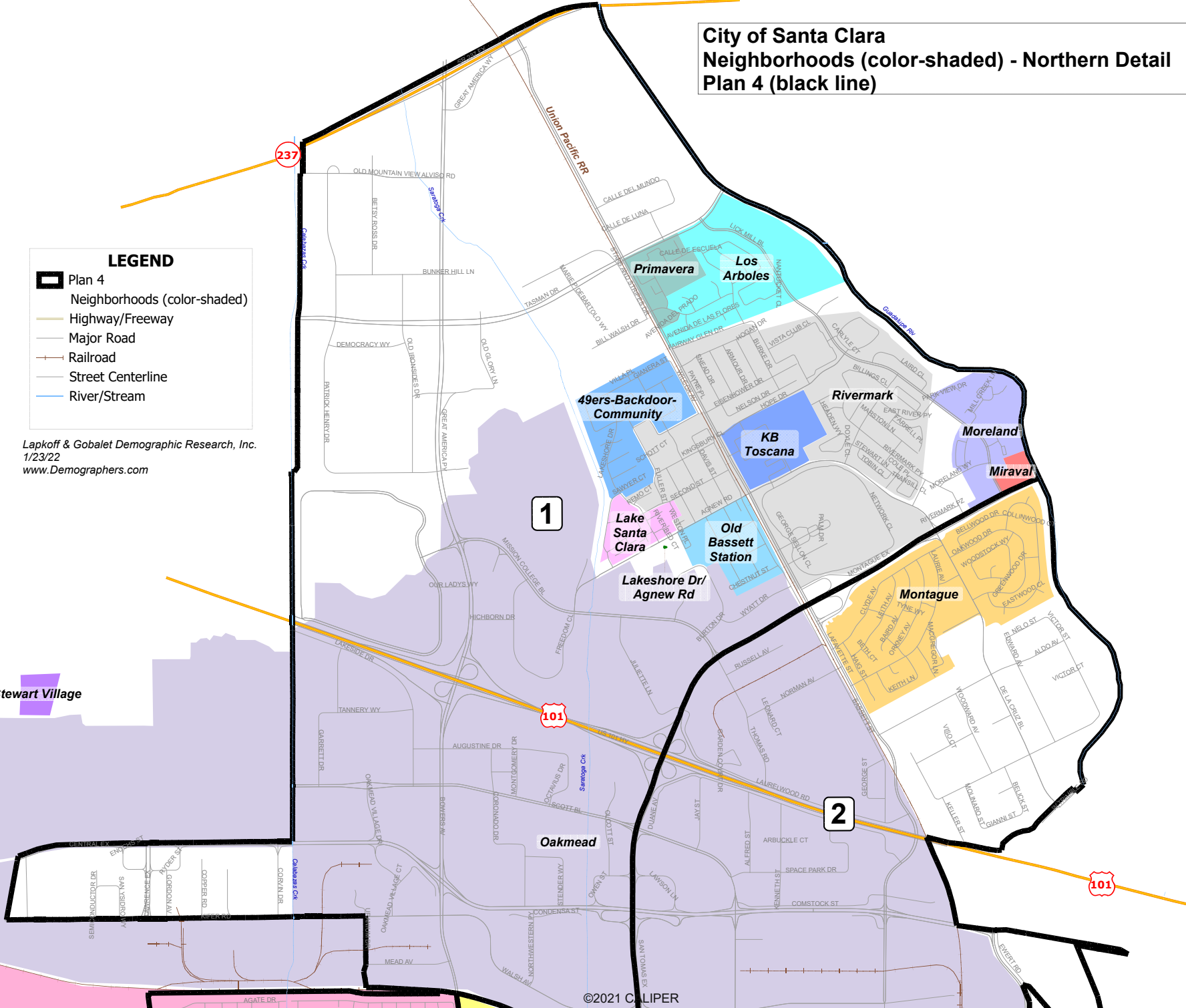
**City of Santa Clara
Neighborhoods (color-shaded) - Northern Detail
Plan 4 (black line)**

LEGEND

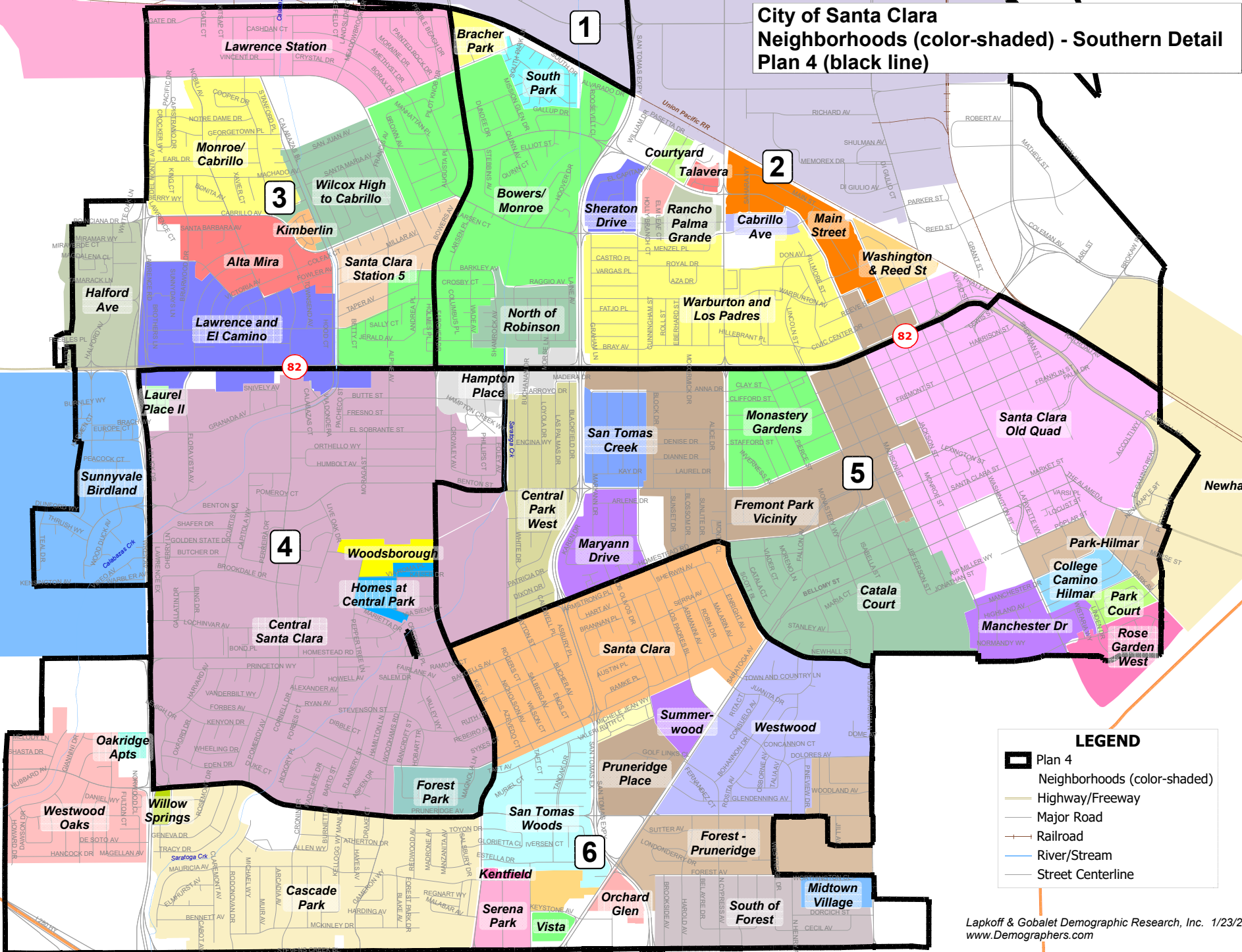
-  Plan 4
-  Neighborhoods (color-shaded)
-  Highway/Freeway
-  Major Road
-  Railroad
-  Street Centerline
-  River/Stream

Lapkoff & Gobalet Demographic Research, Inc.
1/23/22
www.Demographers.com

Stewart Village



City of Santa Clara Neighborhoods (color-shaded) - Southern Detail Plan 4 (black line)



LEGEND

- Plan 4
- Neighborhoods (color-shaded)
- Highway/Freeway
- Major Road
- Railroad
- River/Stream
- Street Centerline

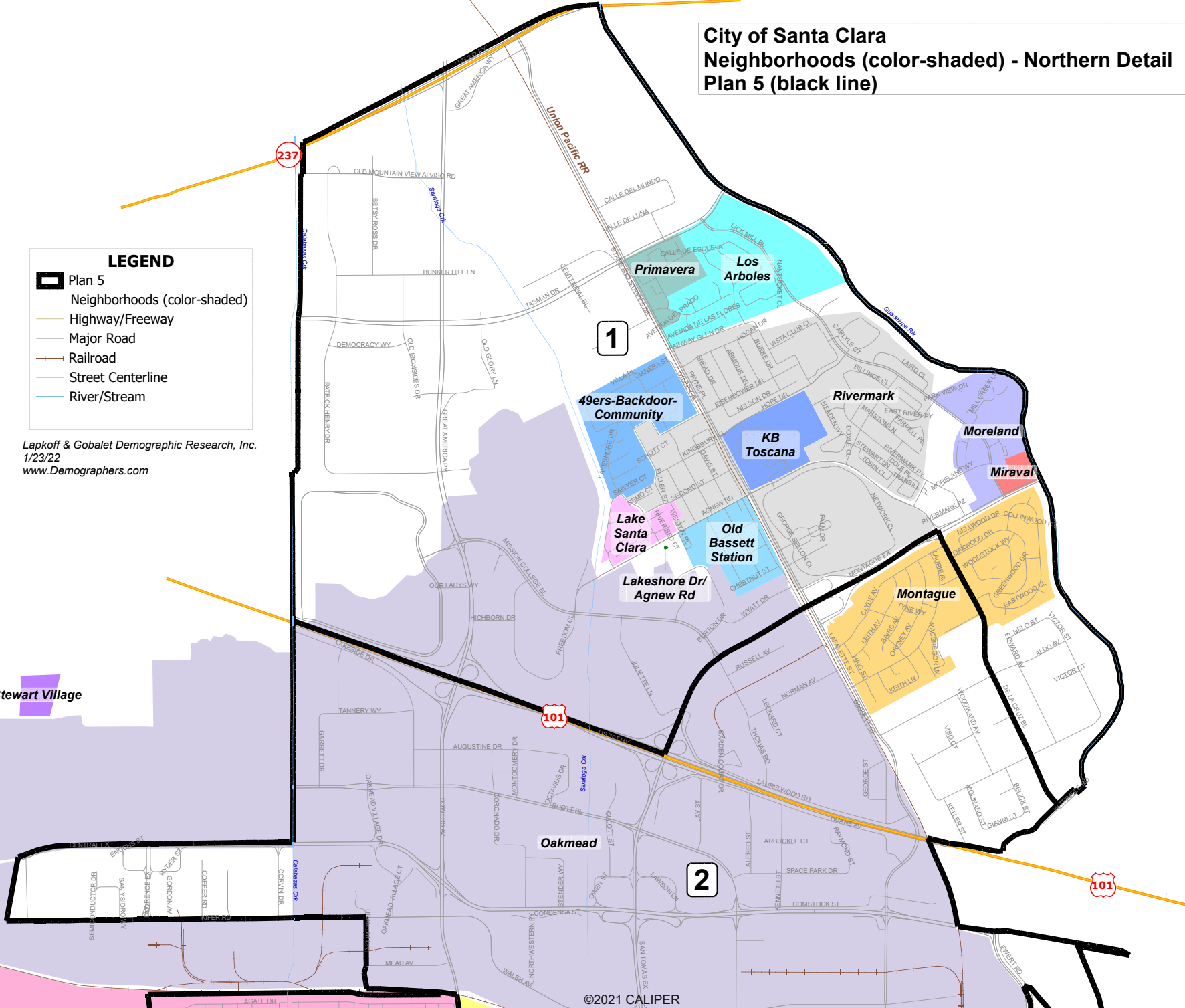
**City of Santa Clara
Neighborhoods (color-shaded) - Northern Detail
Plan 5 (black line)**

LEGEND

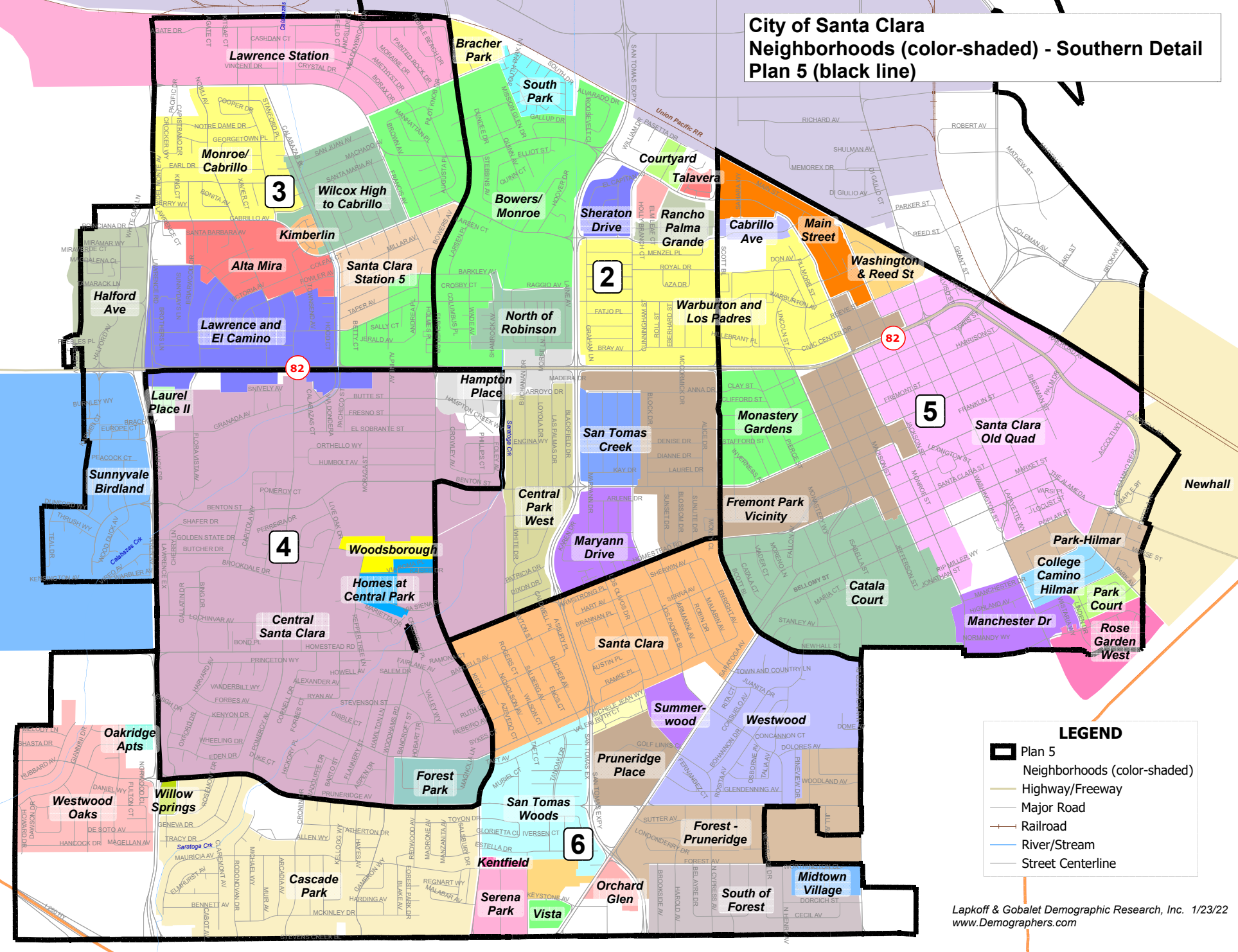
-  Plan 5
-  Neighborhoods (color-shaded)
-  Highway/Freeway
-  Major Road
-  Railroad
-  Street Centerline
-  River/Stream

Lapkoff & Gobalet Demographic Research, Inc.
1/23/22
www.Demographers.com

Stewart Village



City of Santa Clara Neighborhoods (color-shaded) - Southern Detail Plan 5 (black line)



LEGEND

- Plan 5
- Neighborhoods (color-shaded)
- Highway/Freeway
- Major Road
- Railroad
- River/Stream
- Street Centerline

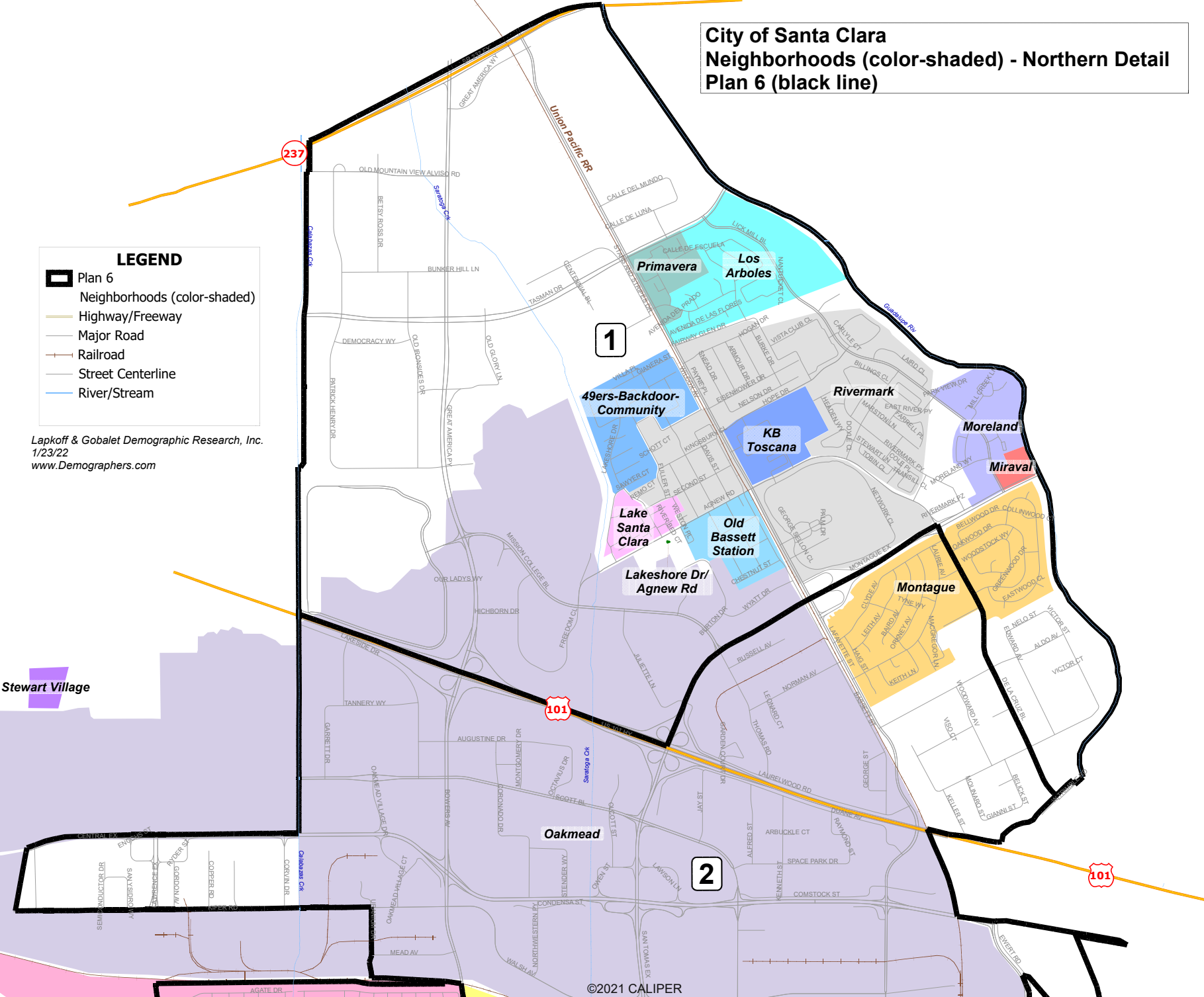
**City of Santa Clara
Neighborhoods (color-shaded) - Northern Detail
Plan 6 (black line)**

LEGEND

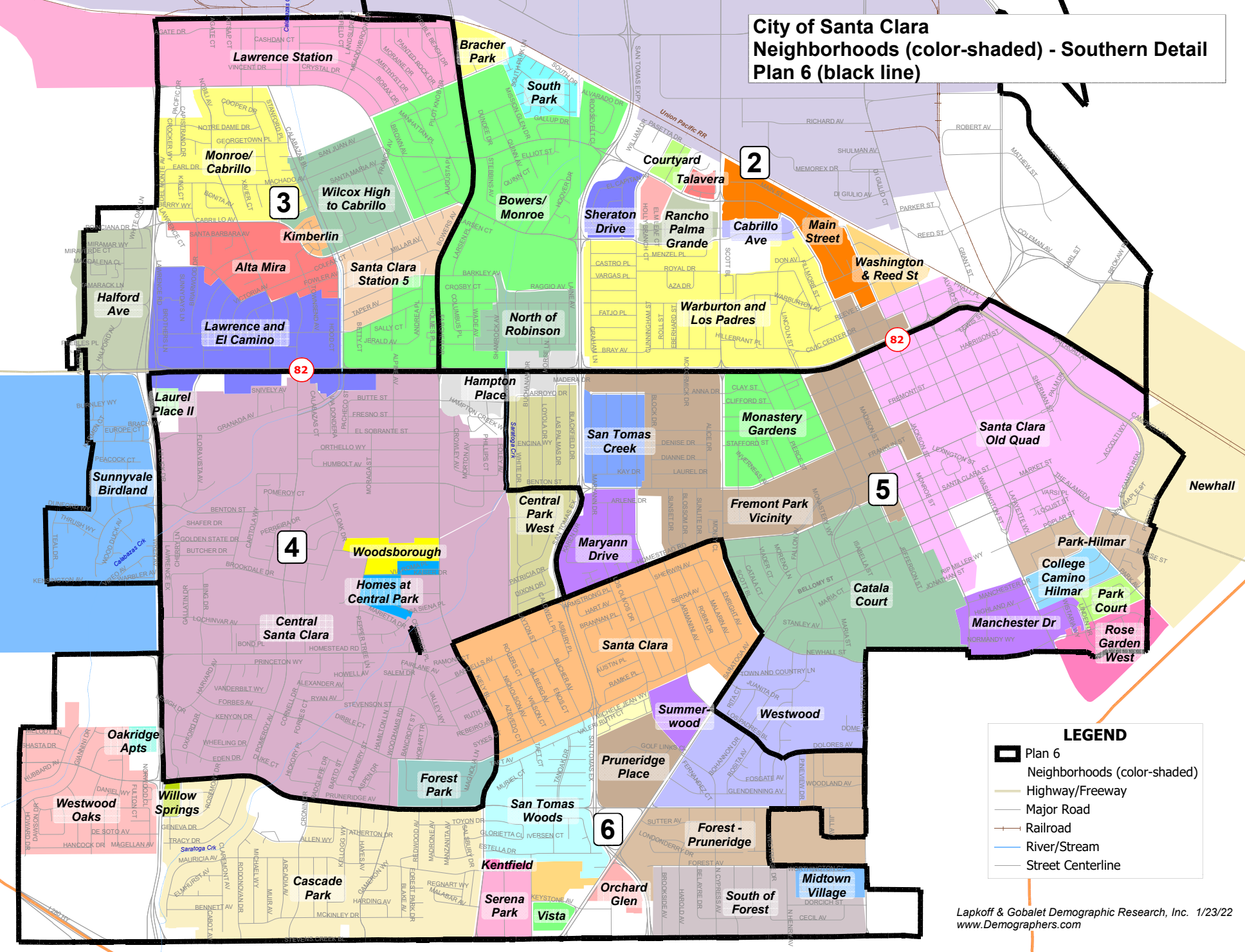
-  Plan 6
-  Neighborhoods (color-shaded)
-  Highway/Freeway
-  Major Road
-  Railroad
-  Street Centerline
-  River/Stream

Lapkoff & Gobalet Demographic Research, Inc.
1/23/22
www.Demographers.com

Stewart Village



City of Santa Clara Neighborhoods (color-shaded) - Southern Detail Plan 6 (black line)



LEGEND

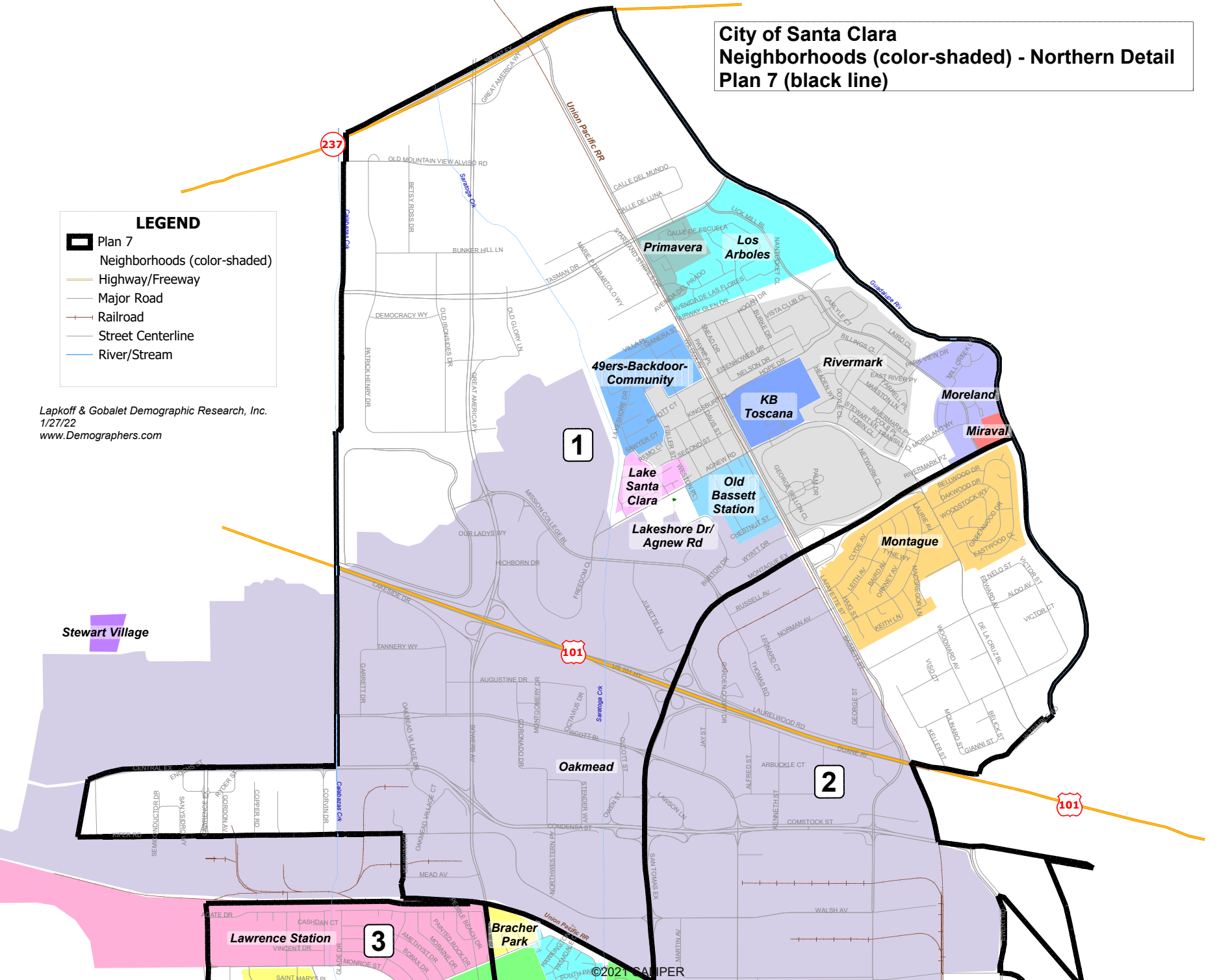
- Plan 6
- Neighborhoods (color-shaded)
- Highway/Freeway
- Major Road
- Railroad
- River/Stream
- Street Centerline

**City of Santa Clara
Neighborhoods (color-shaded) - Northern Detail
Plan 7 (black line)**

LEGEND

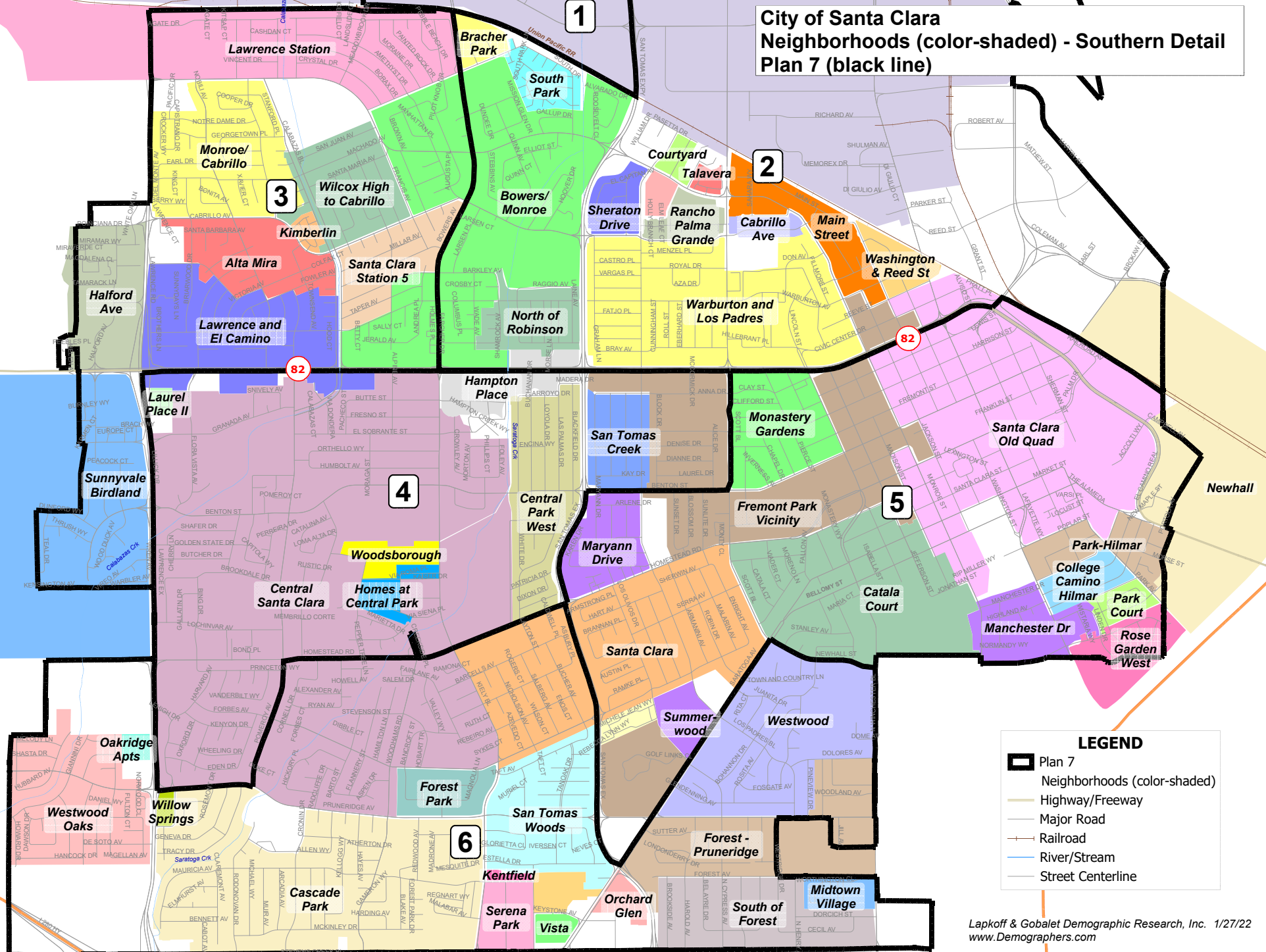
-  Plan 7
-  Neighborhoods (color-shaded)
-  Highway/Freeway
-  Major Road
-  Railroad
-  Street Centerline
-  River/Stream

Lapkoff & Gobalet Demographic Research, Inc.
1/27/22
www.Demographers.com



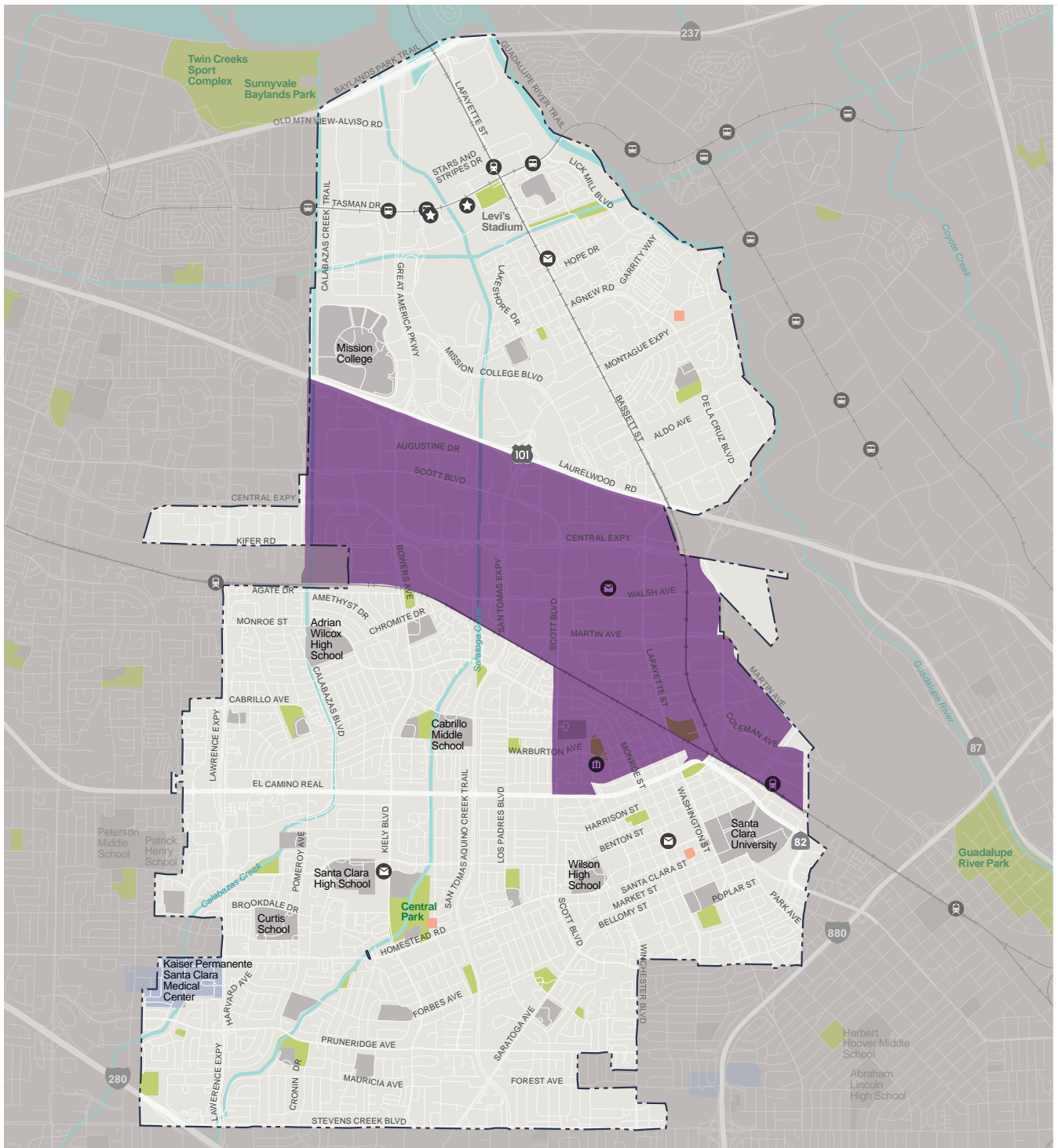
Stewart Village

City of Santa Clara Neighborhoods (color-shaded) - Southern Detail Plan 7 (black line)



LEGEND

- Plan 7
- Neighborhoods (color-shaded)
- Highway/Freeway
- Major Road
- Railroad
- River/Stream
- Street Centerline



Source: City of Santa Clara, Caltrans, US Census, ESRI, VTA. Map produced March 2018.

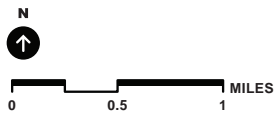
Communities of Concern

Santa Clara Bicycle Plan Update 2018

Community of Concern
 **As defined by the Metropolitan Transportation Commission


Destinations + Boundaries

- City Hall
- Train Station
- Light Rail Station
- USPS Office
- Sport Stadium
- School
- Hospital
- Park
- Library

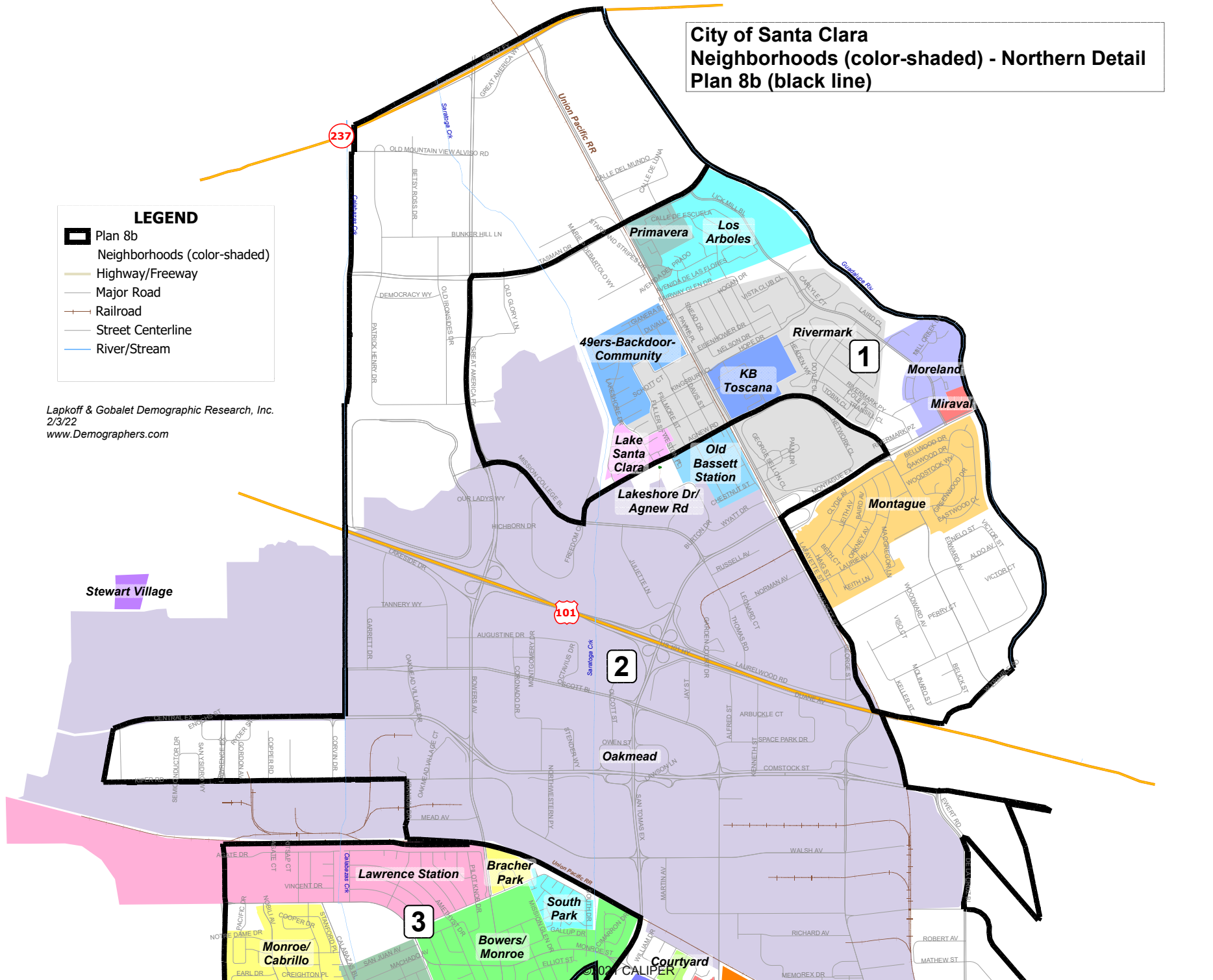


**City of Santa Clara
Neighborhoods (color-shaded) - Northern Detail
Plan 8b (black line)**

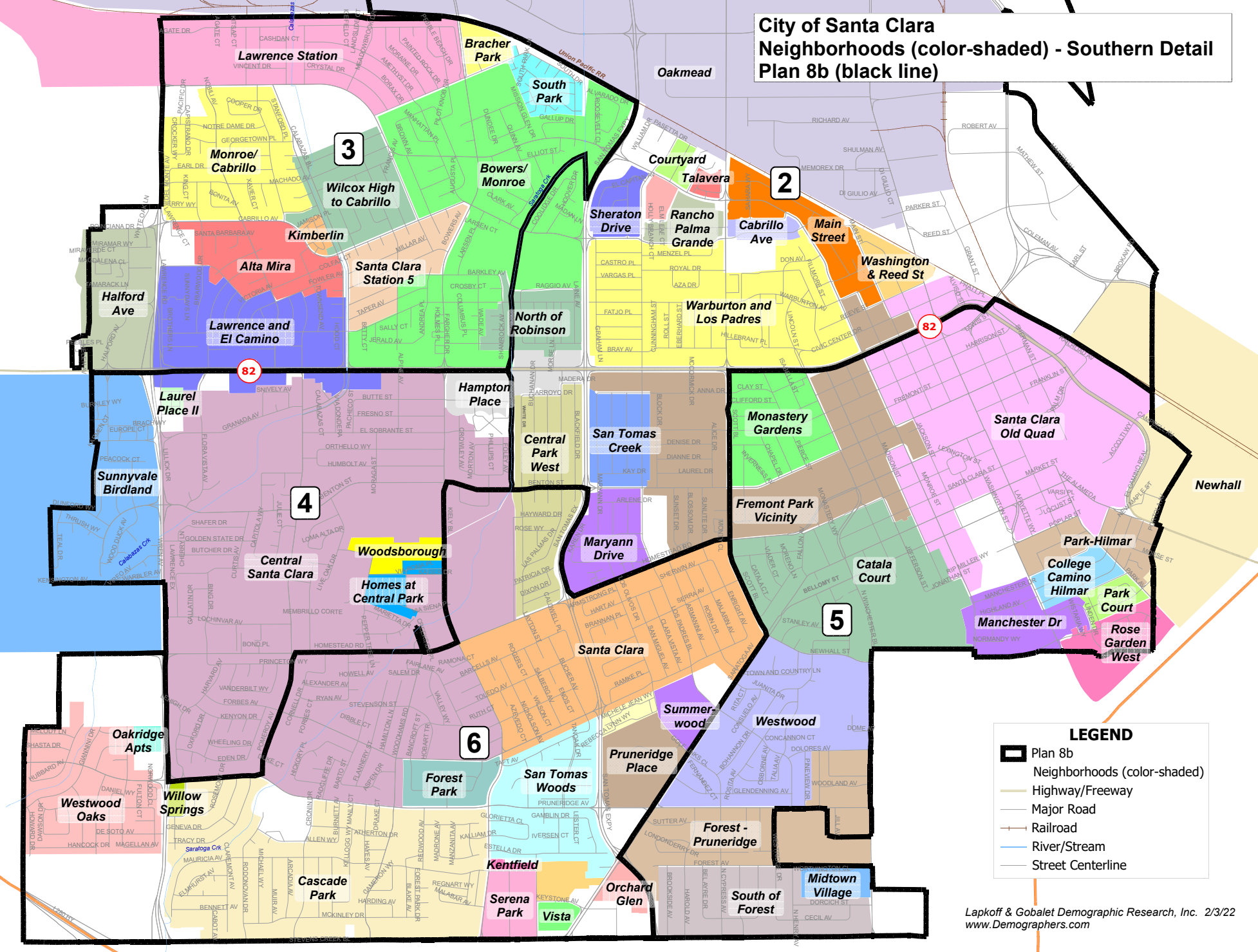
LEGEND

-  Plan 8b
-  Neighborhoods (color-shaded)
-  Highway/Freeway
-  Major Road
-  Railroad
-  Street Centerline
-  River/Stream

Lapkoff & Gobalet Demographic Research, Inc.
2/3/22
www.Demographers.com



City of Santa Clara Neighborhoods (color-shaded) - Southern Detail Plan 8b (black line)



LEGEND

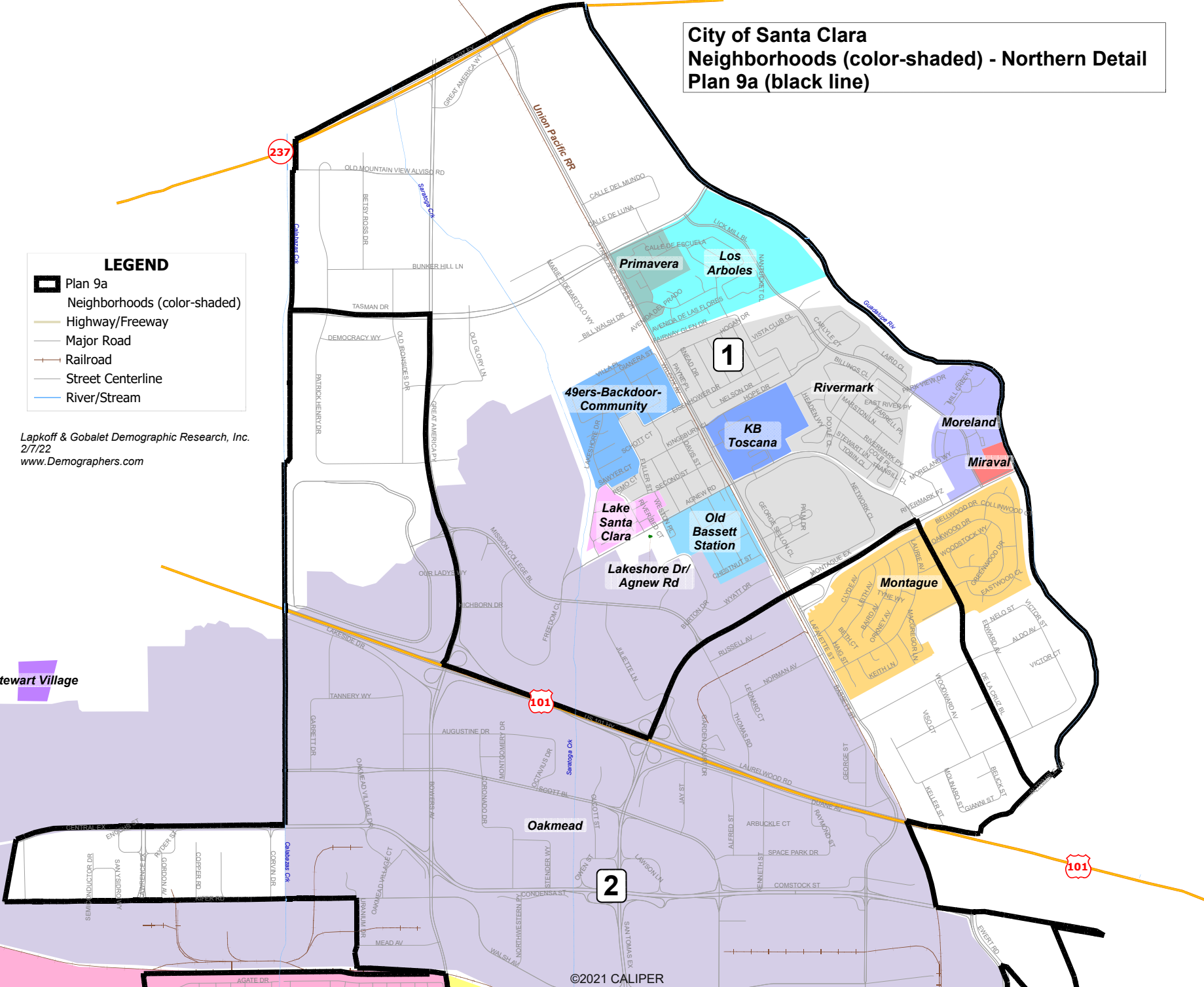
- Plan 8b
- Neighborhoods (color-shaded)
- Highway/Freeway
- Major Road
- Railroad
- River/Stream
- Street Centerline

**City of Santa Clara
Neighborhoods (color-shaded) - Northern Detail
Plan 9a (black line)**

LEGEND

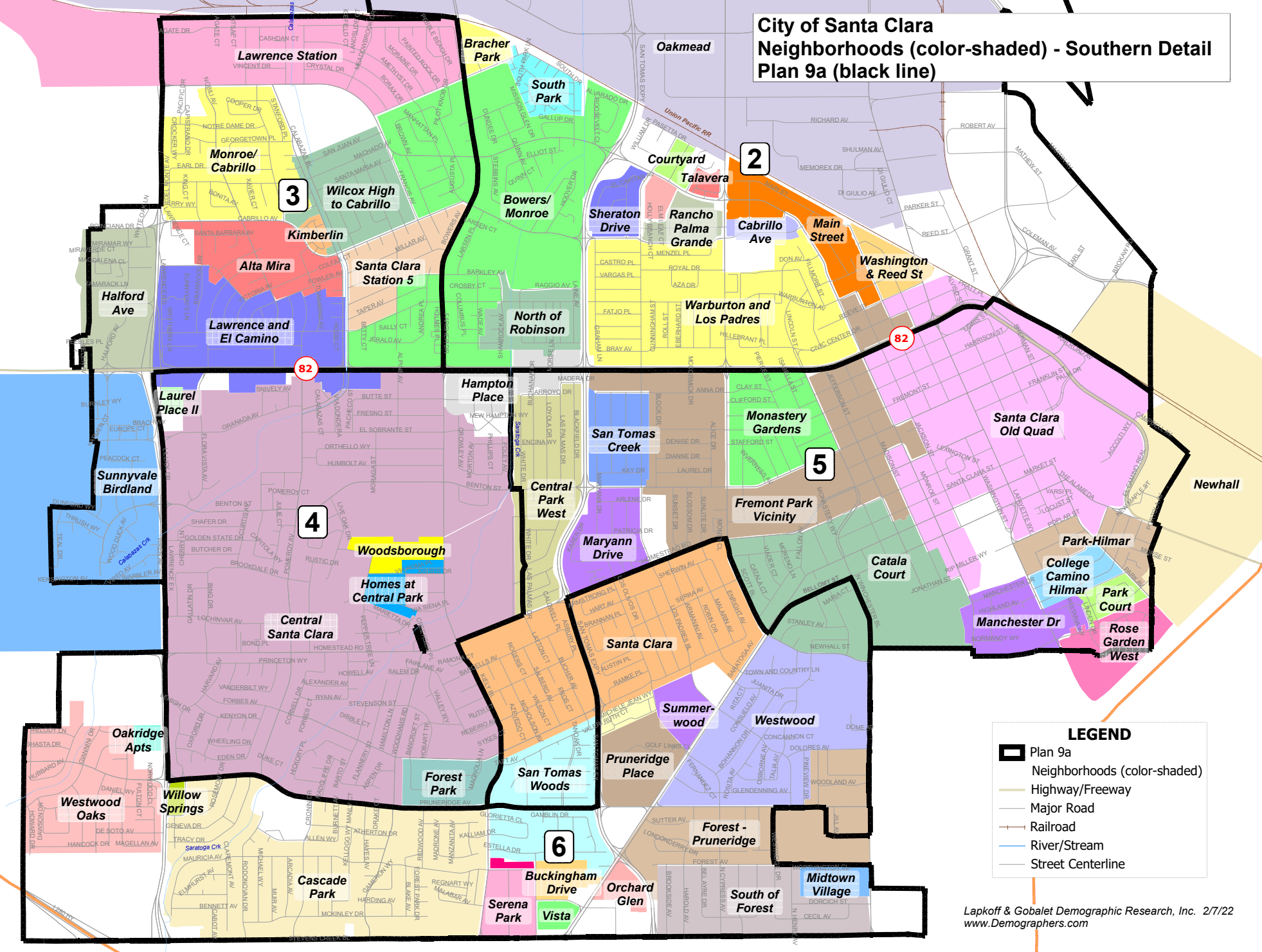
-  Plan 9a
-  Neighborhoods (color-shaded)
-  Highway/Freeway
-  Major Road
-  Railroad
-  Street Centerline
-  River/Stream

Lapkoff & Gobalet Demographic Research, Inc.
2/7/22
www.Demographers.com



Stewart Village

**City of Santa Clara
Neighborhoods (color-shaded) - Southern Detail
Plan 9a (black line)**



LEGEND

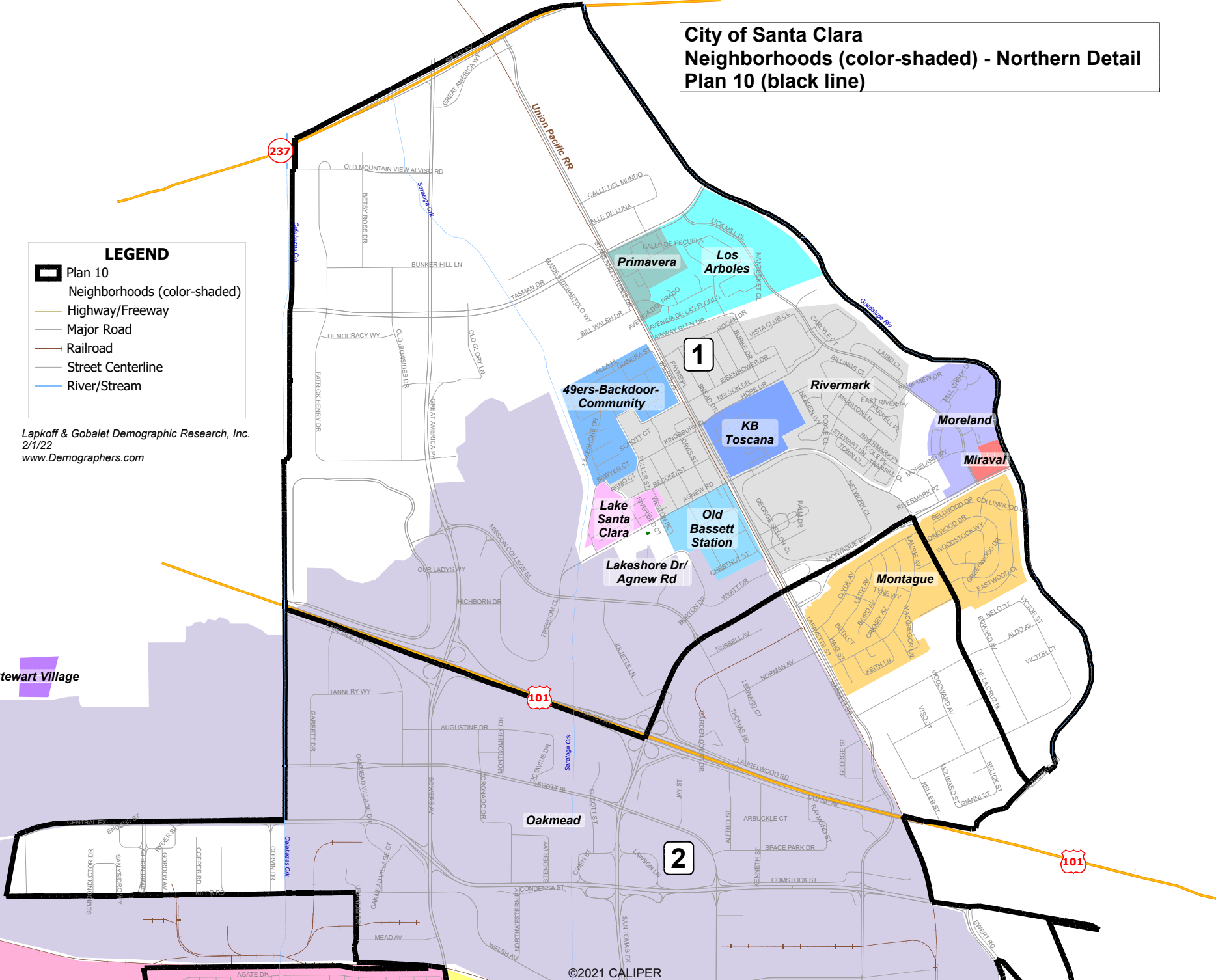
- Plan 9a
- Neighborhoods (color-shaded)
- Highway/Freeway
- Major Road
- Railroad
- River/Stream
- Street Centerline

**City of Santa Clara
Neighborhoods (color-shaded) - Northern Detail
Plan 10 (black line)**

LEGEND

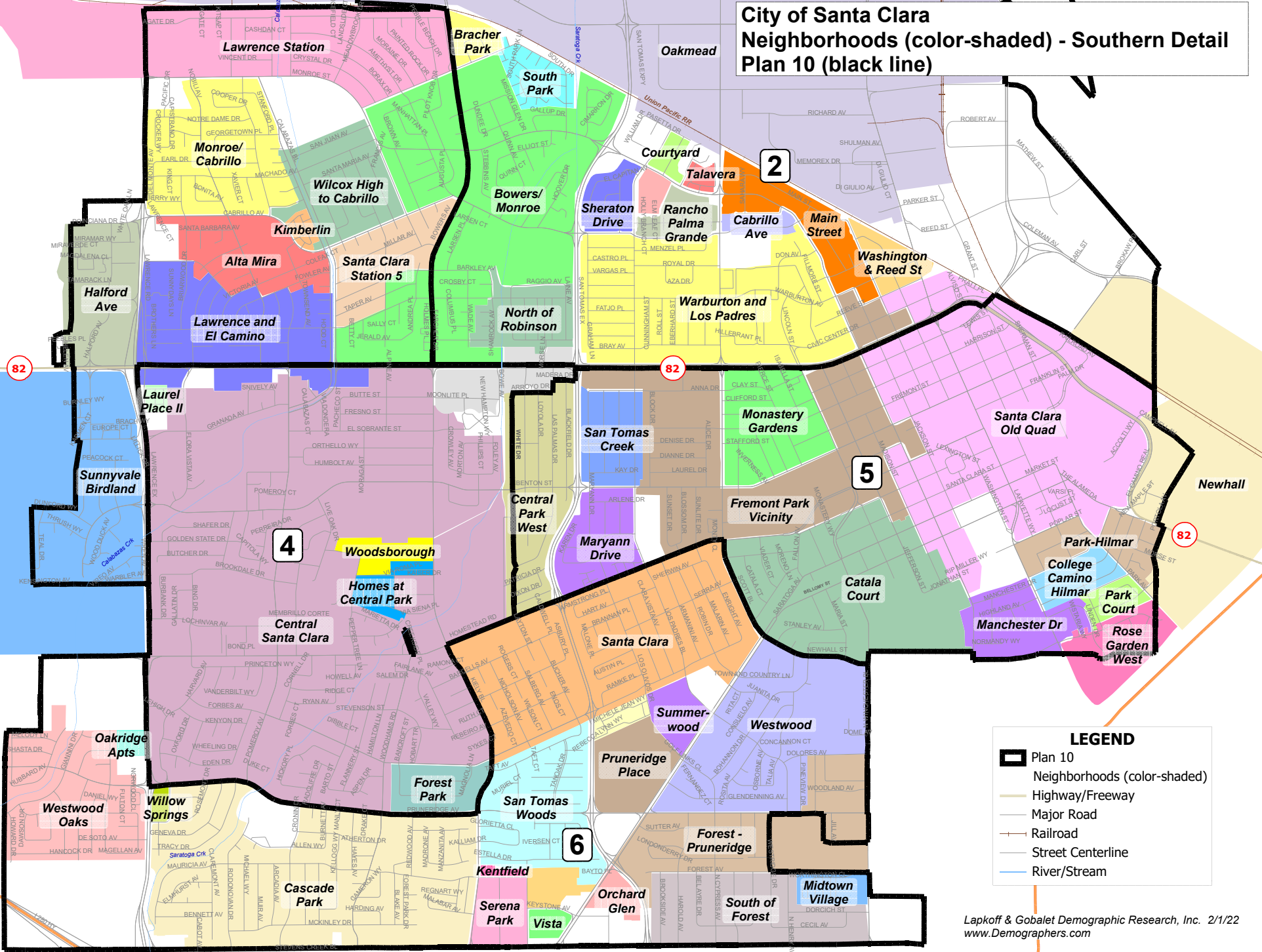
-  Plan 10
-  Neighborhoods (color-shaded)
-  Highway/Freeway
-  Major Road
-  Railroad
-  Street Centerline
-  River/Stream

Lapkoff & Gobalet Demographic Research, Inc.
2/1/22
www.Demographers.com



Stewart Village

City of Santa Clara Neighborhoods (color-shaded) - Southern Detail Plan 10 (black line)



LEGEND

- Plan 10
- Neighborhoods (color-shaded)
- Highway/Freeway
- Major Road
- Railroad
- Street Centerline
- River/Stream