
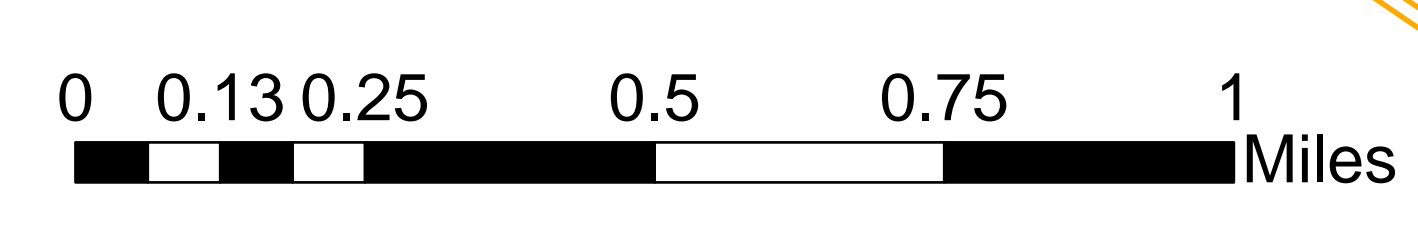
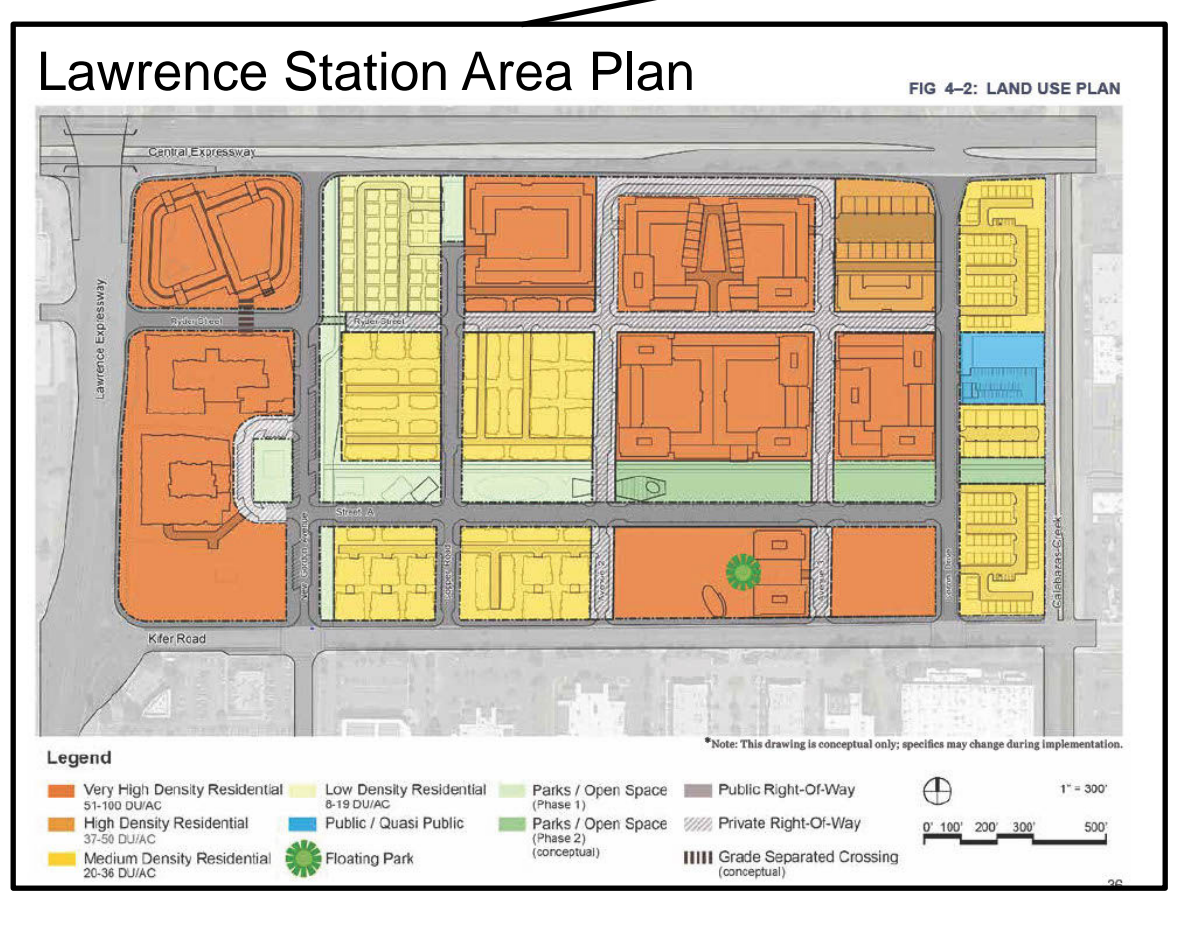
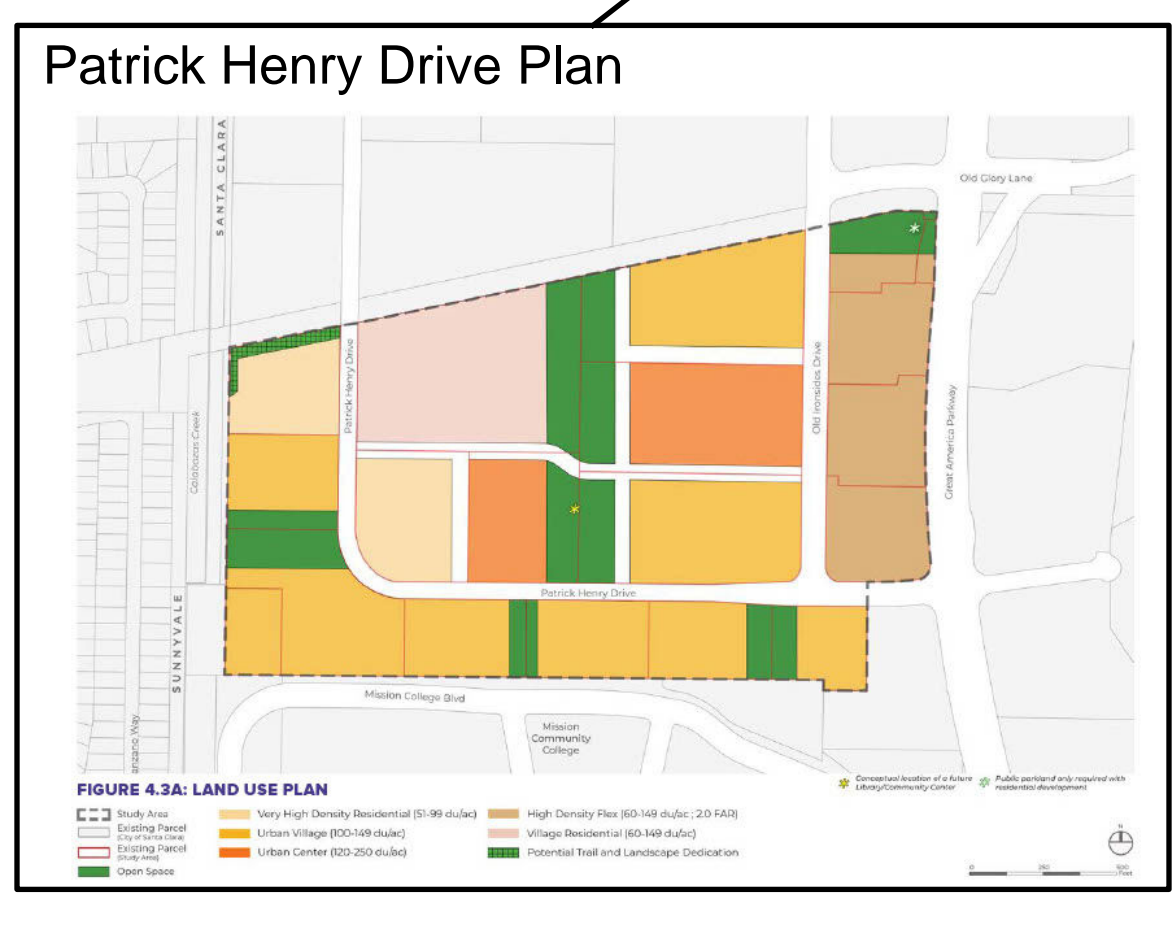
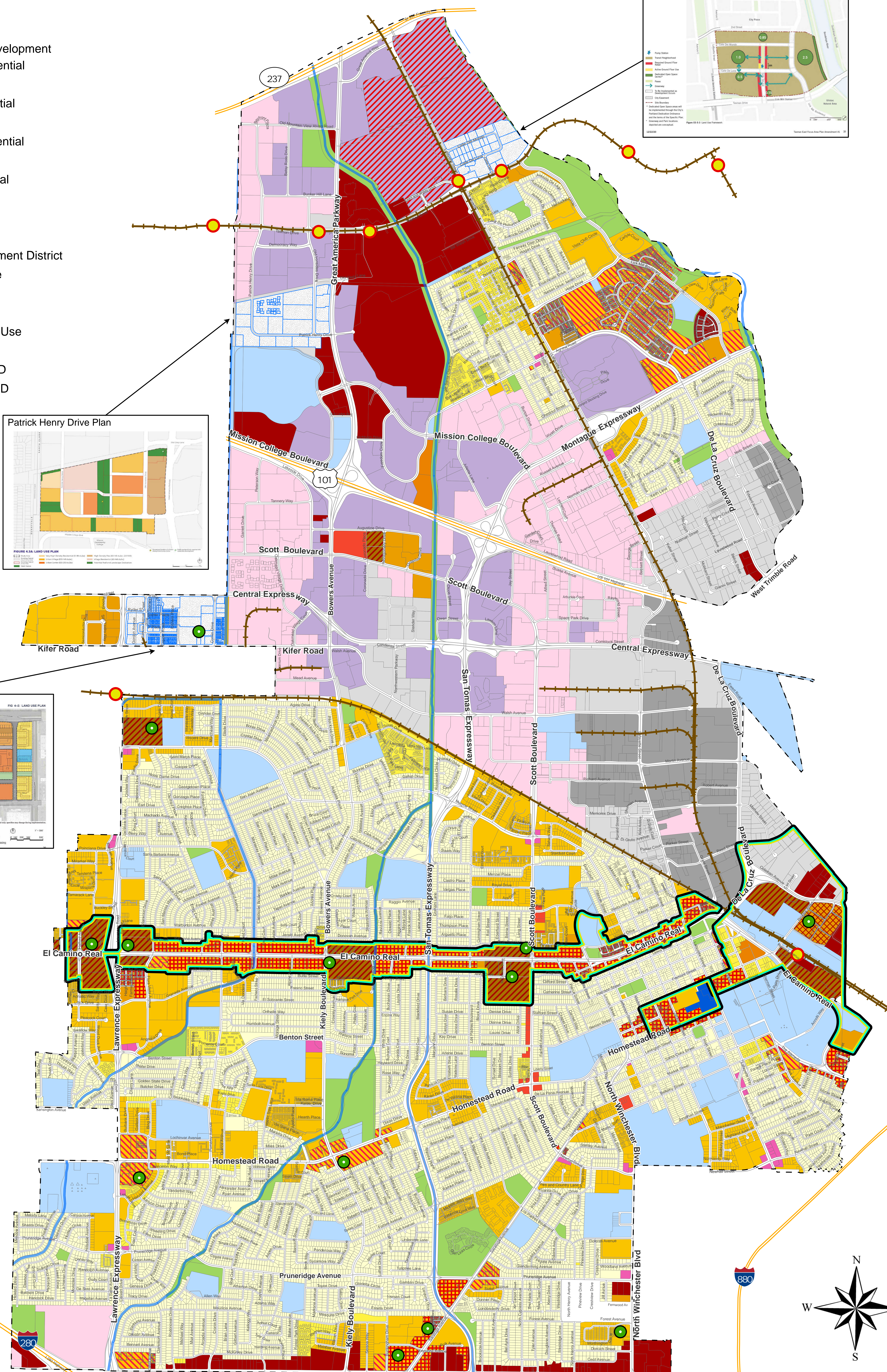


# City of Santa Clara General Plan Map



## Legend

- Adopted Specific Plans
- Specific Plans Under Development
- Very Low Density Residential
- Low Density Residential
- Medium Density Residential
- High Density Residential
- Very High Density Residential
- Village Residential
- Neighborhood Commercial
- Community Commercial
- Regional Commercial
- High Density Flex
- Urban Center / Entertainment District
- Neighborhood Mixed Use
- Community Mixed Use
- Regional Mixed Use
- Very High Density Mixed Use
- Public / Quasi Public
- Low Intensity Office / R&D
- High Intensity Office / R&D
- Parks / Open Space
- Light Industrial
- Heavy Industrial
- Downtown Core
- Right of Way
- Unknown Designation
- Highways
- Streets
- Railways
- Creeks
- City Limit
- Open Space
- Stations



November 2022