



May 30, 2023

RE: Notice of Intent to Install Speed Humps along Bassett Street between Agnew Road and Chestnut Street

Dear Property Owner or Current Occupant:

The purpose of this letter is to notify you of the City's intent to install speed humps along Bassett Street between Agnew Road and Chestnut Street as part of the Bassett-Laurelwood Bike Lane Project (Project). The Project will install a new bicycle boulevard on Bassett Street from Agnew Road to Chestnut Street where bicycles and vehicles will share a travel lane with new speed humps as a traffic calming feature, approved by the City Council on May 24, 2022.

Attached to this letter are exhibits showing the proposed locations and design for the speed humps. While the intent of the speed humps is to reduce vehicle speeds, there are some aspects that residents should be aware of such as the potential for increased noise near the speed humps (i.e. vehicles braking and accelerating near the speed hump). Additionally, roadway markings (i.e. striping) and additional signage will be installed to alert motorists of the presence of speed humps. The City is currently finalizing the design for the project and anticipate construction will begin in late 2023.

If you have any questions on the proposed speed humps, please contact Chase Levasseur, Associate Engineer by telephone (408) 615-3025 or by email CLevasseur@SantaClaraCA.gov

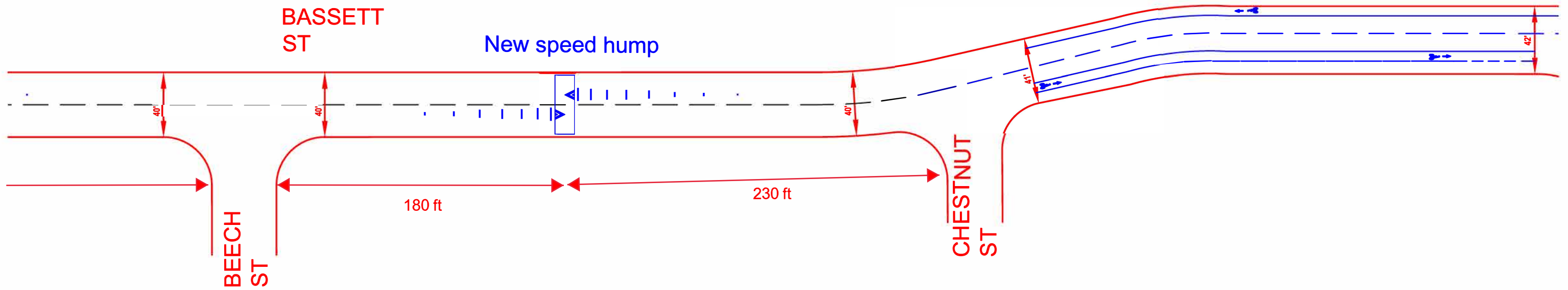
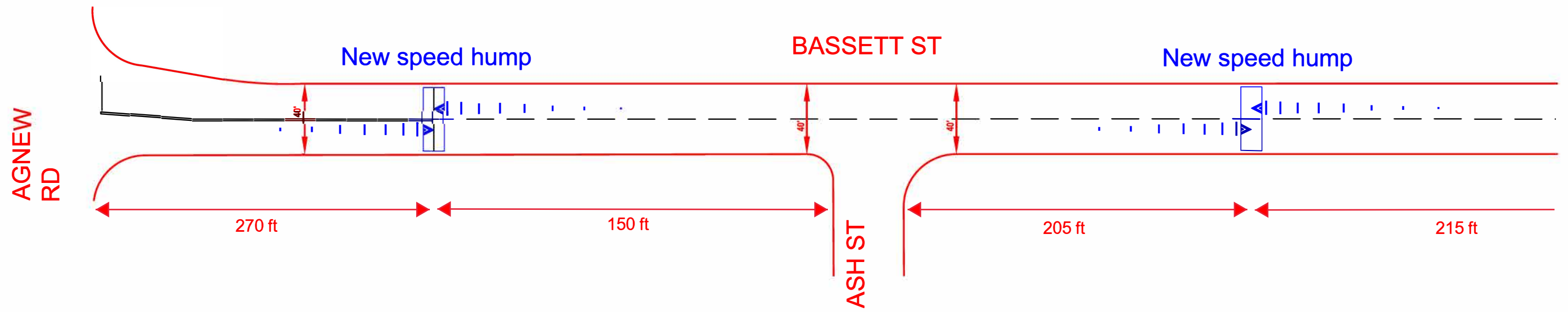
Finally, you can visit the Project website at SantaClaraCA.gov/BassettBikeLane for additional background.

Sincerely,

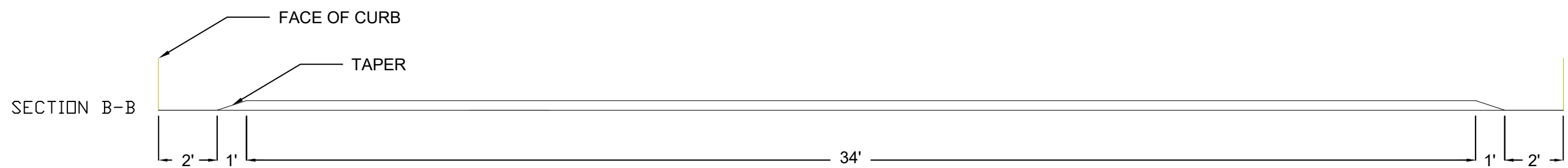
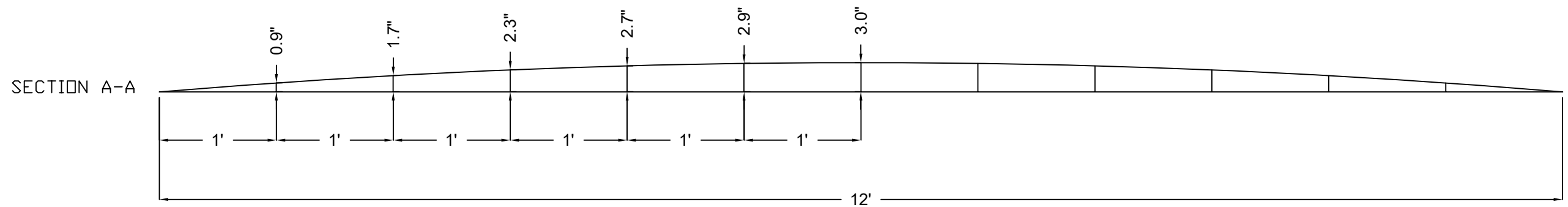
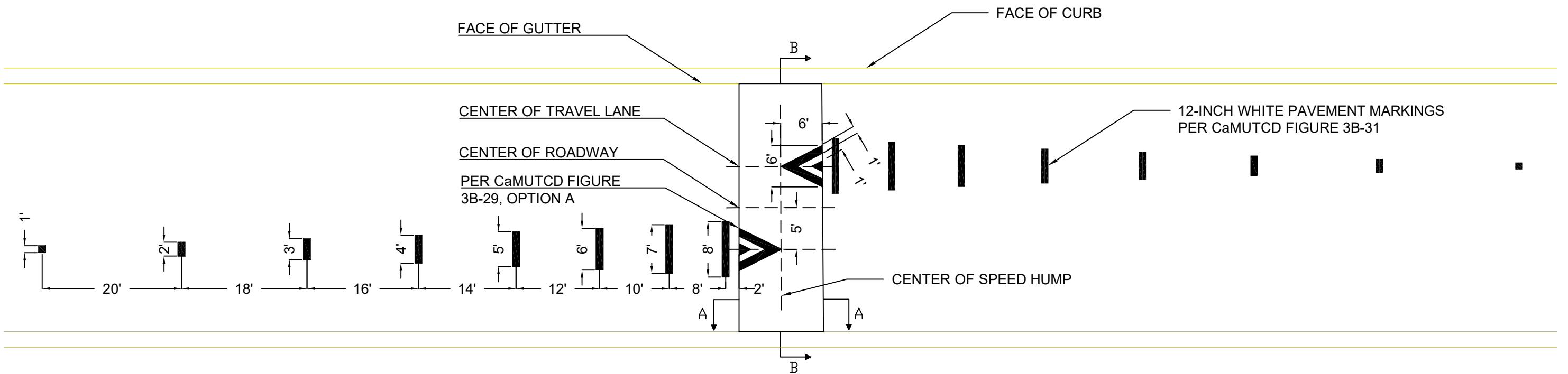
Michael Liw, P.E.
Assistant Director – City Engineer
Department of Public Works

ATTACHMENTS

- Map of Proposed Speed Hump Locations
- Speed Hump Design



BASSETT STREET
SPEED HUMPS PROPOSED LOCATIONS



STRIPING LEGEND

1	STATE DETAIL 1	7	STATE DETAIL 25	13	STATE DETAIL 38B	19	12" WHITE
2	STATE DETAIL 2	8	STATE DETAIL 27B	14	STATE DETAIL 39	20	12" YELLOW
3	STATE DETAIL 9	9	STATE DETAIL 31	15	STATE DETAIL 39A	21	24" WHITE
4	STATE DETAIL 12	10	STATE DETAIL 32	16	STATE DETAIL 40	22	YIELD LINE
5	STATE DETAIL 21	11	STATE DETAIL 37	17	STATE DETAIL 40A	23	BIKE LANE ARROW AND SYMBOL WITH PERSON
6	STATE DETAIL 22	12	STATE DETAIL 38	18	STATE DETAIL 41	24	PAVEMENT MARKING PER CALTRANS A24A TO A24E

PROJECT No. CE			
ACCOUNT No.			
DATE	No.	REVISION	BY

CITY OF SANTA CLARA			
ENGINEERING DEPARTMENT			
SPEED HUMP DESIGN			
TYPICAL SPEED HUMP DETAIL			
SCALE: N. T. S.			
APPROVED BY		TITLE	
DATE	INITIAL	DATE	R.C.E. No.
DESIGNED BY	CL	JUL 2020	Survey No.
CHECKED BY	NC	JUL 2020	TRACING No.
AS BUILT BY			SHEET 3 OF 3